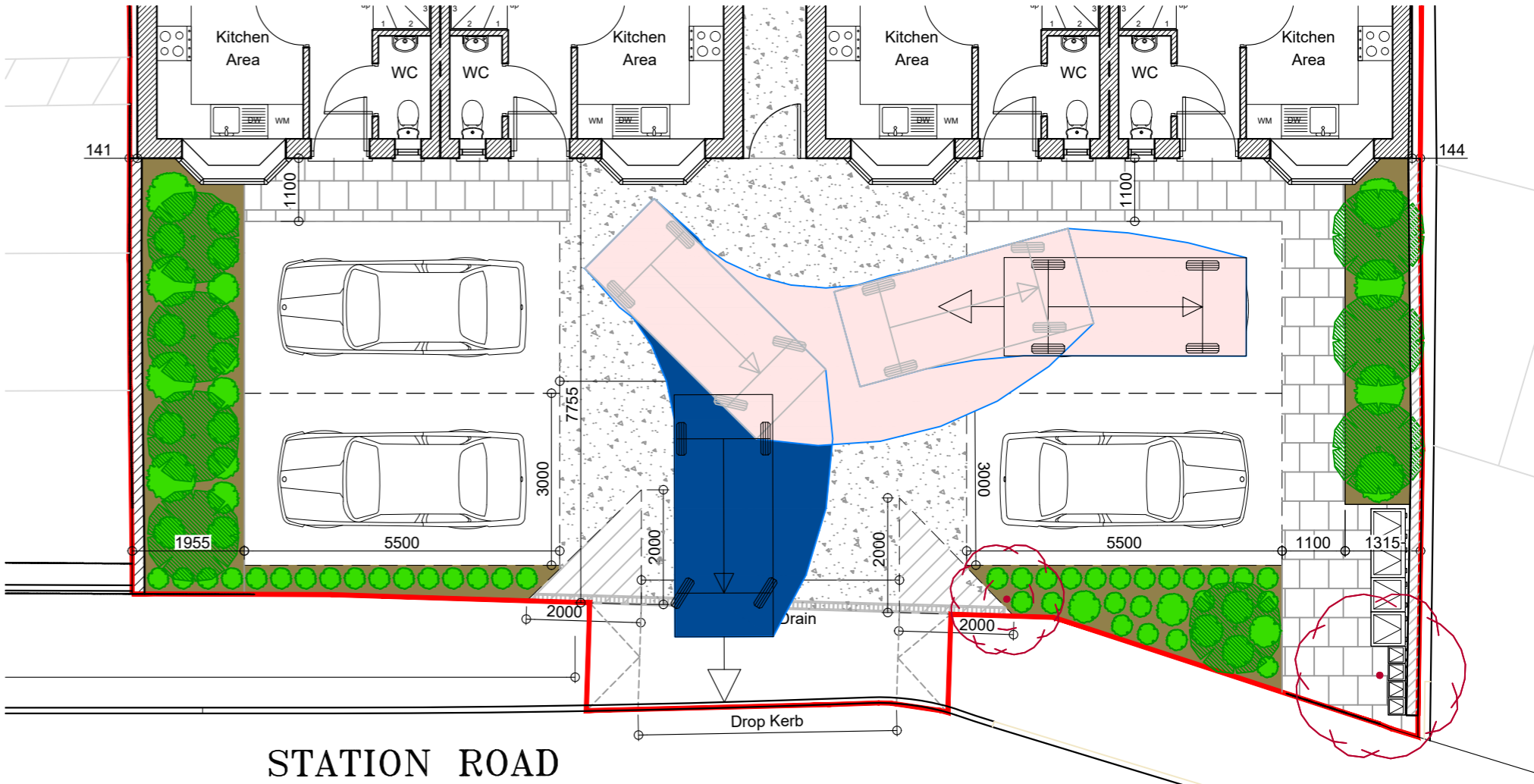
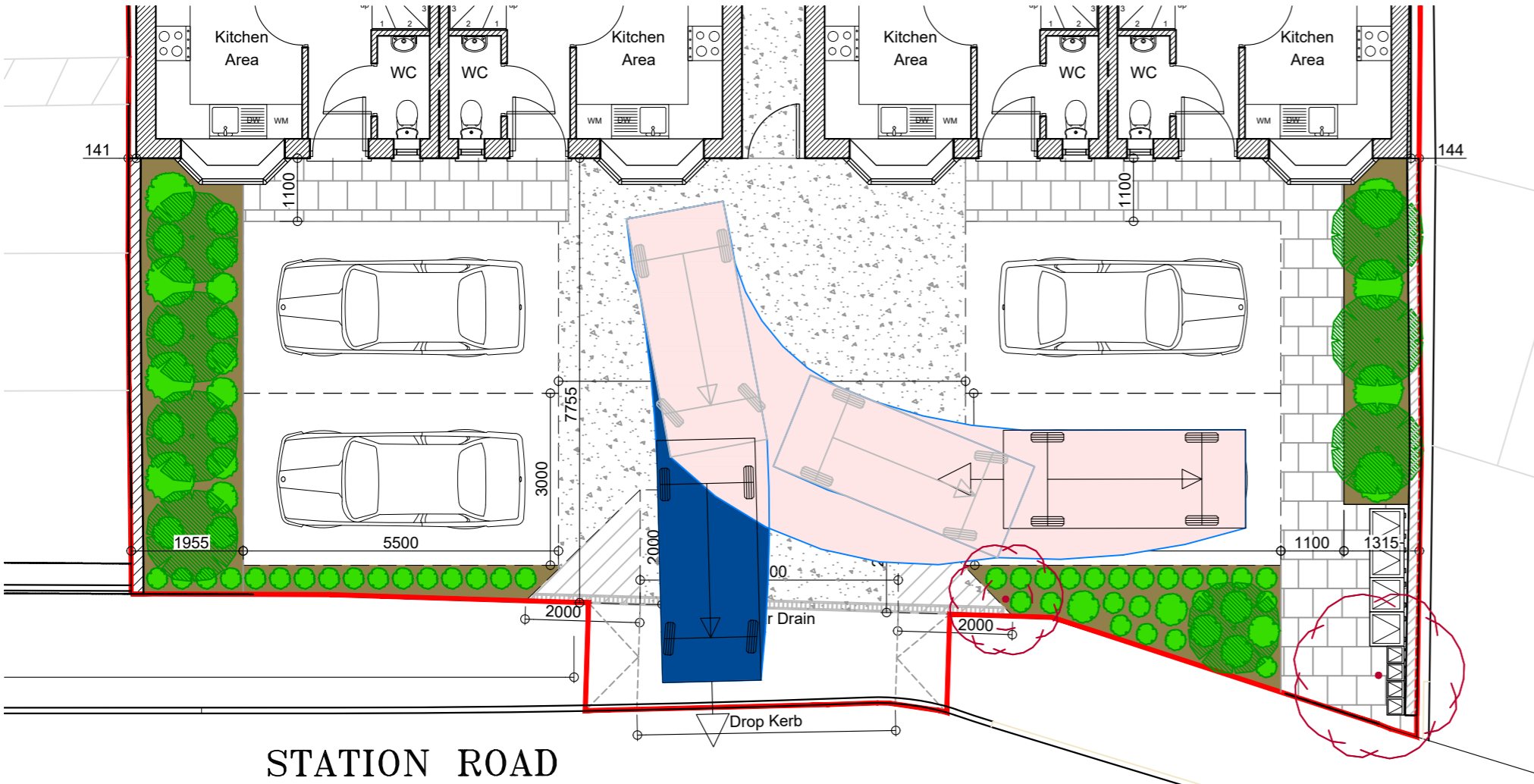
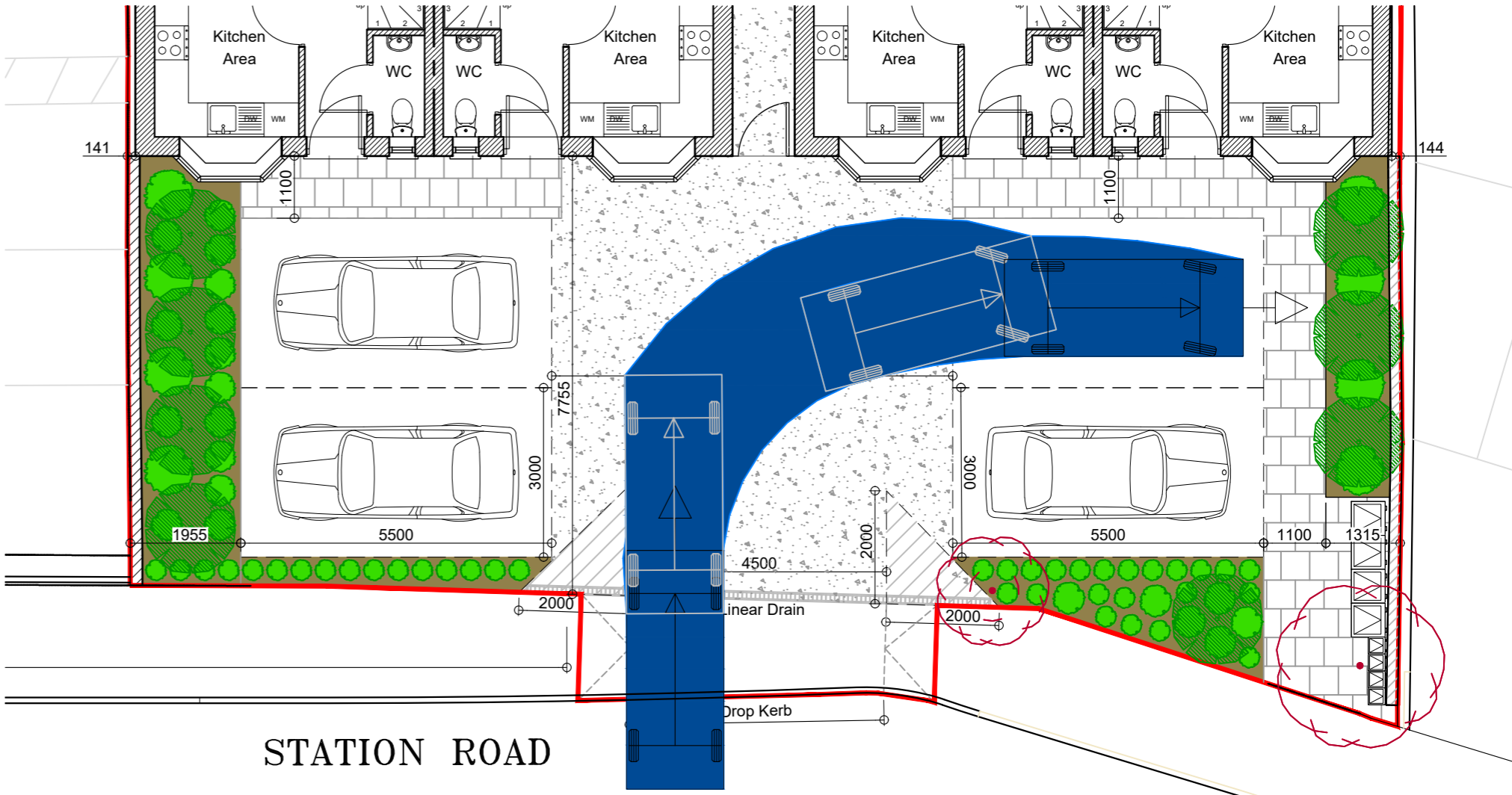
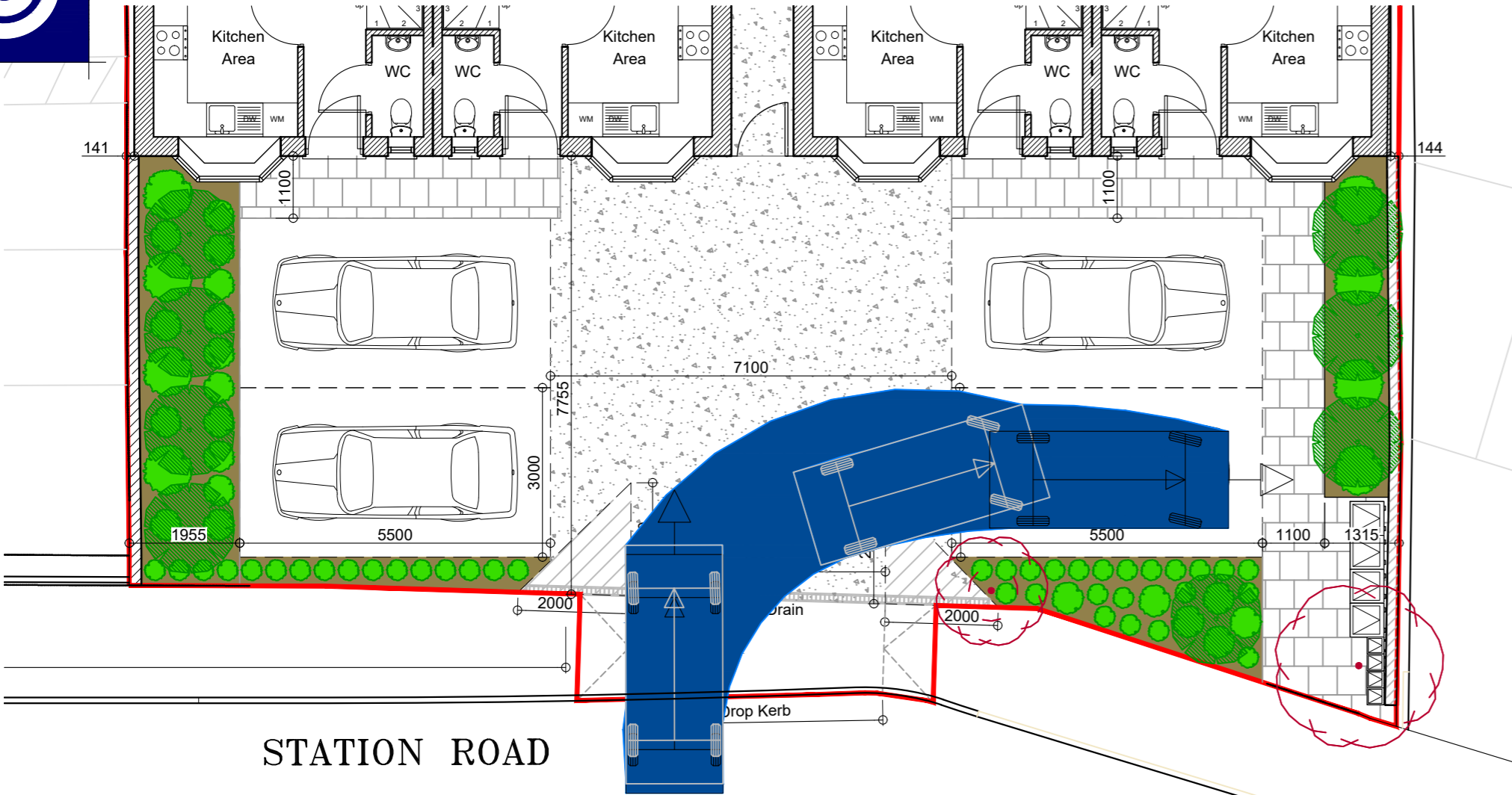




REV.	DETAILS	INIT.	DATE
A	Updated to suit revised site layout	CG	16.11.2023

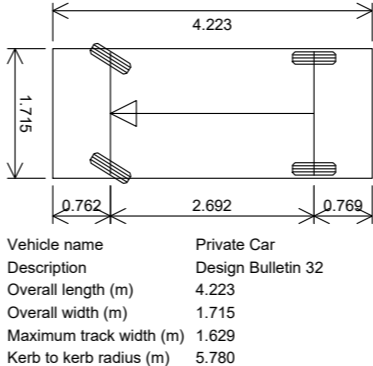
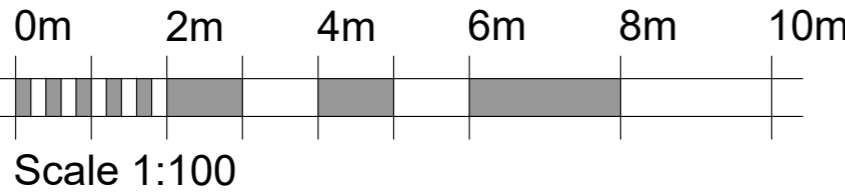


Proposed Vehicle Tracking
Scale 1:100

STATION ROAD

STATION ROAD

PLANNING ISSUE
PLEASE NOTE
THESE DRAWINGS ARE FOR THE PURPOSE OF
PLANNING ONLY
THESE ARE NOT CONSTRUCTION DRAWINGS



blueprint
Architectural Design Ltd.

5 BLOTT'S BARN, BROOKS ROAD, RAUNDS, NORTHANTS, NN9 6NS
01933 551389 :: info@blueprintdesign.org.uk

TITLE	Proposed Residential Development on land at Station Road, Rushden, Northants NN10 9TP		
DETAIL	Proposed Vehicle Tracking		
SCALE	1:100	SHEET:	A2
DRAWN	CG	CHECKED	
DATE	September 2023	ISSUE	PLANNING
22-124-12A			

CONTRACTORS MUST CHECK ALL DIMENSIONS ON SITE. ONLY FIGURED DIMENSIONS ARE TO BE WORKED FROM. DISCREPANCIES MUST BE REPORTED TO BLUEPRINT BEFORE PROCEEDING. © THIS DRAWING IS COPYRIGHT.