

# Footmark Surveys

## Footfall, Marketing and Traffic Surveys

Land At Jack & Jill Nursery, Moor Road, Rushden NN10 9TP

Parking Survey

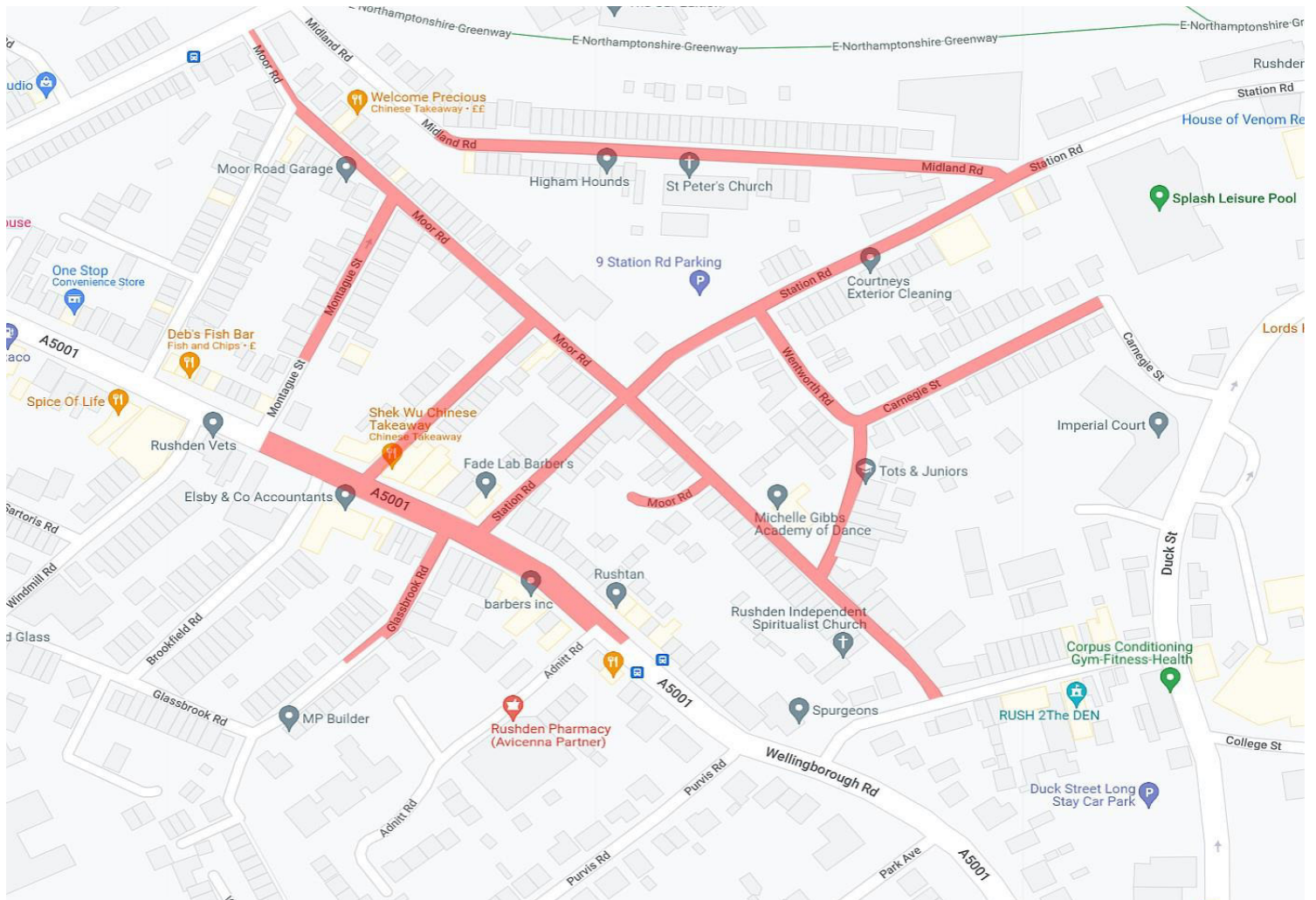
June 2023

Footmark Surveys  
14 Ryeland Way, Northampton, NN5 6QQ  
info@footmarksurveys.co.uk  
VAT Registration Number : 140 5554 35

# Land At Jack & Jill Nursery, Moor Road, Rushden NN10 9TP - Parking Survey

June 2023

## Survey Area



The survey area was based on a 200m walking distance from the site. A footpath between Midland Road and Station Road means a large section of Midland Road falls within the 200m walking distance.

# Land At Jack & Jill Nursery, Moor Road, Rushden NN10 9TP - Parking Survey

June 2023

## Notes

For the purposes of this survey a parking space length of 5.5m has been used, however this has produced stress values of over 100%. Smaller cars, as well as parking aids on vehicles, mean that some vehicles can park in smaller spaces than 5.5m. The parking space length value can be changed on the parking inventory page of the spreadsheet and all values should update.

Junction protection of 5m has been used as requested in the brief, although this value can also be changed at the top of the parking inventory sheet.

Spaces observed and measured as over 5.5m have also been added to the tabulation, with supporting photographs appended to the spreadsheet.



Signage detailing the restrictions in the survey area can be seen above. Single Yellow and 30 Minute restrictions run from Monday to Saturday between 09:00 - 18:00. Restrictions for Station Road car park can be seen on the right. Passenger vehicles have unrestricted parking and goods vehicles greater than 1800kg unladen weight have restrictions of 6 hours between 09:00 and 20:00, no return within 1 hour. It's unlikely these are enforced and in any case would still allow overnight parking for residents albeit with the theoretical requirement to move the vehicle at 3pm for an hour.



Some vehicles were observed parking wholly on the footway, such as above on Wellingborough Road. It's clear that this kind of parking has become tolerated in the area. This might indicate high demand but residents will often prefer to park this way in front of their house if they can get away with it rather than in an available space tens of metres away. They have been included in the tabulation as if they were parking on the road.

Vehicles were observed parking on crossovers in the survey area. This can indicate high parking demand but can also be for convenience as drivers will typically try to avoid the conflict that would be caused by blocking somebody's access. They have been included in the tabulation.

# Land At Jack & Jill Nursery, Moor Road, Rushden NN10 9TP - Parking Survey

June 2023

## Notes



Parking partly on the footway occurs throughout the survey area and therefore, following guidance from the local authority, both sides of the road have been included in capacity where this occurs. The LHA may wish to take into account the areas necessary to allow vehicles to pass each other safely on the highway.




Where the road is too narrow to support parking without using the footway, but parking using the footway hasn't become the status quo, the unparked side is excluded.

# Land At Jack & Jill Nursery, Moor Road, Rushden NN10 9TP - Parking Survey

June 2023

## Notes



A small area of private parking on Heather Court was ignored and only the public on-street areas were included.





# Land At Jack & Jill Nursery, Moor Road, Rushden NN10 9TP - Parking Survey

June 2023

## Data

Standard Junction Protection in metres  
Standard Parking Space Length in metres

5  
5.5

Parking Inventory						Saturday 24th of June 2023						Tuesday 27th of June 2023					
						03:30 - 05:00						01:00 - 02:30					
Road Name	Side	Section	Parking Type	Length (m)	Bays	Parked	Calculated Spaces	Calculated Stress	Observed Spaces	Observed Stress	Parked	Calculated Spaces	Calculated Stress	Observed Spaces	Observed Stress		
Carnegie Street	North	Wentworth Road to No.2 Carnegie Street	Crossover/Access	67.8	-	3	-	-	-	-	2	-	-	-	-	-	
			No Restriction	53	6	8	-2	133%	0	100%	7	-1	117%	0	100%		
	South	Wentworth Road to No.1 Carnegie Street	Crossover/Access	20.2	-	1	-	-	-	-	1	-	-	-	-	-	
			No Restriction	102.5	16	16	0	100%	0	100%	16	0	100%	1	94%		
Dayton Street	North	Wellingborough Road to Moor Road	Crossover/Access	28.4	-	0	-	-	-	-	0	-	-	-	-	-	
			Double Yellow	79.2	-	0	-	-	-	-	0	-	-	-	-		
	South	Wellingborough Road to Moor Road	Crossover/Access	13.8	-	0	-	-	-	-	0	-	-	-	-	-	
			Double Yellow	27.5	-	1	-	-	-	-	0	-	-	-	-		
Glassbrook Road	North	No.10 Glassbrook Road to Wellingborough Road	Crossover/Access	13.8	-	0	-	-	-	-	0	-	-	-	-	-	
			Double Yellow	23.2	-	0	-	-	-	-	0	-	-	-	-		
			No Restriction	42.7	7	9	-2	129%	0	100%	9	-2	129%	0	100%		
	South	No.7A Glassbrook Road to Wellingborough Road	Crossover/Access	5.7	-	0	-	-	-	-	0	-	-	-	-		
Heather Court	North	Western Extent to Moor Road	Crossover/Access	3.5	-	0	-	-	-	-	0	-	-	-	-		
			No Restriction	47.3	-	0	-	-	-	-	0	-	-	-	-		
	South	Western Extent to Moor Road	Crossover/Access	17	-	0	-	-	-	-	0	-	-	-	-		
			No Restriction	39.5	6	2	4	33%	5	17%	3	3	50%	4	33%		
Midland Road	North	No.7 Midland Road to Station Road	Crossover/Access	32.3	-	1	-	-	-	-	1	-	-	-	-		
			No Restriction	224.6	39	32	7	82%	8	79%	32	7	82%	4	90%		
	South	No.2 Midland Road to Station Road	Crossover/Access	18.8	-	1	-	-	-	-	1	-	-	-	-		
			No Restriction	220	38	32	6	84%	4	89%	33	5	87%	1	97%		
Montague Street	East	No.14 Montague Street to Moor Road	Crossover/Access	11.3	-	0	-	-	-	-	0	-	-	-	-		
			Double Yellow	75.3	-	0	-	-	-	-	0	-	-	-	-		
	West	No.5 Montague Street to Moor Road	Crossover/Access	5.6	-	1	-	-	-	-	1	-	-	-	-		
			Disabled	5	1	1	0	100%	0	100%	1	0	100%	0	100%		
			Double Yellow	3	-	0	-	-	-	-	0	-	-	-	-		
			No Restriction	77.1	13	13	0	100%	0	100%	13	0	100%	0	100%		
Moor Road	East	Fitzwilliam Street to Wentworth Road	Crossover/Access	21.2	-	0	-	-	-	-	0	-	-	-	-		
			Single Yellow	55.1	-	0	-	-	-	-	0	-	-	-	-		
		Wentworth Road to Station Road	Crossover/Access	4.7	-	0	-	-	-	-	0	-	-	-	-		
			Double Yellow	3.1	-	0	-	-	-	-	0	-	-	-	-		
		Station Road to Washbrook Road	Single Yellow	101	-	0	-	-	-	-	0	-	-	-	-		
			Crossover/Access	5.4	-	0	-	-	-	-	0	-	-	-	-		
	West	Fitzwilliam Street to Heather Court	Double Yellow	18	-	0	-	-	-	-	0	-	-	-	-		
			No Restriction	222.3	40	37	3	93%	0	100%	37	3	93%	1	98%		
			Crossover/Access	12.9	-	1	-	-	-	-	0	-	-	-	-		
		Heather Court to Station Road	Double Yellow	0	-	0	-	-	-	-	0	-	-	-	-		
			No Restriction	95.2	17	17	0	100%	1	94%	17	0	100%	1	94%		
			Single Yellow	32	5	1	4	20%	4	20%	2	3	40%	3	40%		
			Crossover/Access	6.7	-	1	-	-	-	-	0	-	-	-	-		
		Station Road to Dayton Street	Double Yellow	4.1	-	0	-	-	-	-	0	-	-	-	-		
			No Restriction	17.8	3	3	0	100%	0	100%	3	0	100%	0	100%		
		Dayton Street to Montague Street	Single Yellow	19.2	3	2	1	67%	1	67%	1	2	33%	1	67%		
			Crossover/Access	4.5	-	0	-	-	-	-	0	-	-	-	-		
		Montague Street to Pemberton Street	Double Yellow	42.8	-	0	-	-	-	-	0	-	-	-	-		
Crossover/Access	12.6		-	0	-	-	-	-	0	-	-	-	-				
Station Road	North	Wellingborough Road to Moor Road	Crossover/Access	13.4	-	0	-	-	-	-	0	-	-	-	-		
			Double Yellow	77.8	-	0	-	-	-	-	0	-	-	-			
		Moor Road to Midland Road	Crossover/Access	39.6	-	0	-	-	-	-	0	-	-	-	-		
			Double Yellow	37.2	-	0	-	-	-	-	0	-	-	-			
		Midland Road to Former Ambulance Station	No Restriction	83	14	10	4	71%	6	57%	4	10	29%	11	21%		
		South	Wellingborough Road to Moor Road	30 Mins	15.8	2	1	1	50%	2	0%	1	1	50%	2	0%	
	Crossover/Access			9.8	-	0	-	-	-	-	0	-	-	-	-		
	Moor Road to Wentworth Road		Double Yellow	62.9	-	0	-	-	-	-	0	-	-	-	-		
			Crossover/Access	6.8	-	0	-	-	-	-	0	-	-	-	-		
	Wentworth Road to No.58 Station Road		Double Yellow	25	-	0	-	-	-	-	0	-	-	-	-		
			No Restriction	31.5	4	5	-1	125%	0	100%	4	0	100%	1	75%		
	Station Road Car Park		No Restriction	Crossover/Access	53.5	-	2	-	-	-	5	-	-	-	-		
No Restriction				86.9	13	11	2	85%	2	85%	12	1	92%	1	92%		
Wellingborough Road	East	No.102 Wellingborough Road to Station Road	30 Mins	35.3	5	6	-1	120%	1	80%	7	-2	140%	2	60%		
			Crossover/Access	24.3	-	2	-	-	-	-	1	-	-	-	-		
			White Zig-Zag	14.7	-	3	-	-	-	-	3	-	-	-	-		
		Station Road to Dayton Street	30 Mins	39.6	7	4	3	57%	2	71%	5	2	71%	1	86%		
			Double Yellow	10	-	0	-	-	-	-	0	-	-	-	-		
			Crossover/Access	10.6	-	0	-	-	-	-	0	-	-	-	-		
	Dayton Street to Montague Street	Double Yellow	9.6	-	0	-	-	-	-	0	-	-	-	-			
		White Zig-Zag	20.8	-	0	-	-	-	-	0	-	-	-	-			
		Crossover/Access	12.8	-	0	-	-	-	-	0	-	-	-	-			
	West	Adnitt Road to Glassbrook Road	Double Yellow	26.2	-	0	-	-	-	-	0	-	-	-	-		
			White Zig-Zag	32	-	0	-	-	-	-	0	-	-	-	-		
		Glassbrook Road to Brookfield Road	Crossover/Access	6.5	-	0	-	-	-	-	0	-	-	-	-		
Brookfield Road to No.161 Wellingborough Road	Double Yellow	40.1	-	0	-	-	-	-	0	-	-	-	-				
	Crossover/Access	5	-	0	-	-	-	-	0	-	-	-	-				
		White Zig-Zag	Crossover/Access	16.7	-	0	-	-	-	-	0	-	-	-	-		
			White Zig-Zag	16.7	-	0	-	-	-	-	0	-	-	-	-		





# Footmark Surveys

## Footfall, Marketing and Traffic Surveys

Land At Jack & Jill Nursery, Moor Road, Rushden NN10 9TP

Parking Survey

June 2023

*Supporting Photographs*

Footmark Surveys  
14 Ryeland Way, Northampton, NN5 6QQ  
info@footmarksurveys.co.uk  
VAT Registration Number : 140 5554 35

# Land At Jack & Jill Nursery, Moor Road, Rushden NN10 9TP - Parking Survey


Saturday 24<sup>th</sup> of June 2023

## Survey Photographs

Beat Period : 03:30 - 05:00



Station Road - South Side - by No.56 Station Road (7m) No Restriction




Station Road - South Side - by No.50 Station Road (7.5m) No Restriction




Wentworth Road - East Side - by No.20 Station Road (7m) No Restriction




Wentworth Road - East Side - by j/w Carnegie Street (7m) No Restriction



Wentworth Road - West Side - by No.22 Moor Road (5.8m) No Restriction




Wentworth Road - West Side - by No.22 Moor Road (7m) No Restriction




Wentworth Road - West Side - by No.1 Wentworth Road (14.6m) No Restriction



Wentworth Road - West Side - by No.17 Wentworth Road (5.8m) No Restriction



Wentworth Road - West Side - by No.19 Wentworth Road (7m) No Restriction



Wentworth Road - West Side - by No.27 Wentworth Road (7.8m) No Restriction

# Land At Jack & Jill Nursery, Moor Road, Rushden NN10 9TP - Parking Survey

Saturday 24<sup>th</sup> of June 2023

## Survey Photographs


Beat Period : 03:30 - 05:00



Moor Road - West Side - by No.13 Moor Road (5.8m) No Restriction




Heather Court - South Side - by No.4 Heather Court (27.5m) No Restriction



Moor Road - West Side - by No.45 Moor Road (14.6m) Single Yellow




Station Road - South Side - by No.124 Wellingborough Road (8.8m) 30 Mins



Wellingborough Road - East Side - by No.114 Wellingborough Road (6.8m) 30 Mins



Dayton Street - South Side - by No.6 Dayton Street (6m) No Restriction



Wellingborough Road - East Side - by No.134 Wellingborough Road (11m) 30 Mins



Station Road Car Park (2 Spaces) No Restriction



Station Road Car Park (1 Space) No Restriction



Station Road Car Park (11 Spaces) No Restriction

# Land At Jack & Jill Nursery, Moor Road, Rushden NN10 9TP - Parking Survey

Saturday 24<sup>th</sup> of June 2023

## Survey Photographs

Beat Period : 03:30 - 05:00



Station Road - North Side - by No.15 Station Road (13.2m) No Restriction



Station Road - North Side - by j/w Midland Road (25.2m) No Restriction



Midland Road - South Side - by j/w Station Road (5.5m) No Restriction



Midland Road - South Side - by Spencer Court (11m) No Restriction



Midland Road - South Side - by No.22 Midland Road (5.5m) No Restriction



Midland Road - North Side - by No.41 Midland Road (5.5m) No Restriction



Midland Road - North Side - by No.61 Midland Road (6m) No Restriction



Midland Road - North Side - by No.85 Midland Road (7m) No Restriction



Midland Road - North Side - by Stanley Hunt Court (27.5m) No Restriction



Station Road - North Side - by j/w Midland Road (13m) No Restriction

# Land At Jack & Jill Nursery, Moor Road, Rushden NN10 9TP - Parking Survey

Saturday 24<sup>th</sup> of June 2023

Survey Photographs

Beat Period : 03:30 - 05:00




Station Road - North Side - by No.3 Fitzwilliam Street (22.2m) No Restriction

# Land At Jack & Jill Nursery, Moor Road, Rushden NN10 9TP - Parking Survey

Tuesday 27<sup>th</sup> of June 2023

## Survey Photographs


Beat Period : 01:00 - 02:30



Station Road - South Side - by No.50 Station Road (8.9m) No Restriction




Wentworth Road - East Side - by No.20 Station Road (11m) No Restriction




Wentworth Road - East Side - by No.20 Station Road (8.8m) No Restriction




Carnegie Street - South Side - by No.35 Carnegie Street (5.7m) No Restriction




Wentworth Road - East Side - by No.6 Wentworth Road (7.8m) No Restriction




Wentworth Road - West Side - by No.1 Wentworth (7.3m) No Restriction



Wentworth Road - West Side - by No.1 Wentworth (7.3m) No Restriction



Wentworth Road - West Side - by No.17 Wentworth Road (5.8m) No Restriction



Wentworth Road - West Side - by No.27 Wentworth Road (9.1m) No Restriction



Station Road - South Side - by No.18 Station Road (7.3m) No Restriction

# Land At Jack & Jill Nursery, Moor Road, Rushden NN10 9TP - Parking Survey

Tuesday 27<sup>th</sup> of June 2023

## Survey Photographs


Beat Period : 01:00 - 02:30




Station Road - North Side - by No.3 Fitzwilliam Street (16.6m) No Restriction




Moor Road - West Side - by No.27 Moor Road (6m) No Restriction



Heather Court - South Side - by No.4 Heather Court (24.2m) No Restriction




Moor Road - West Side - by No.45 Moor Road (9.3m) Single Yellow



Station Road - South Side - by No.124 Wellingborough Road (11.4m) 30 Mins



Dayton Street - South Side - by No.57 Moor Road (6.5m) No Restriction



Wellingborough Road - East Side - by No.136 Wellingborough Road (7m) 30 Mins



Moor Road - East Side - opp. No.57 Moor Road (7m) No Restriction



Station Road Car Park (2 Spaces) No Restriction



Station Road Car Park (1 Space) No Restriction

# Land At Jack & Jill Nursery, Moor Road, Rushden NN10 9TP - Parking Survey

Tuesday 27<sup>th</sup> of June 2023

## Survey Photographs


Beat Period : 01:00 - 02:30



Station Road Car Park (1 Space) No Restriction




Station Road Car Park (3 Spaces) No Restriction




Station Road Car Park (8 Spaces) No Restriction



Station Road - North Side - by No.9 Station Road (11.5m) No Restriction



Station Road - North Side - by No.13 Station Road (6m) No Restriction



Station Road - North Side - by No.15 Station Road (7.8m) No Restriction




Station Road - North Side - by j/w Midland Road (40m) No Restriction



Midland Road - South Side - by Spencer Court (7.2m) No Restriction



Midland Road - North Side - by No.9 Midland Road (8.6m) No Restriction



Midland Road - North Side - by Stanley Hunt Court (21m) No Restriction




# Land At Jack & Jill Nursery, Moor Road, Rushden NN10 9TP - Parking Survey

Tuesday 27<sup>th</sup> of June 2023

Survey Photographs

Beat Period : 01:00 - 02:30



Station Road - North Side - by j/w Midland Road (13m) No Restriction