

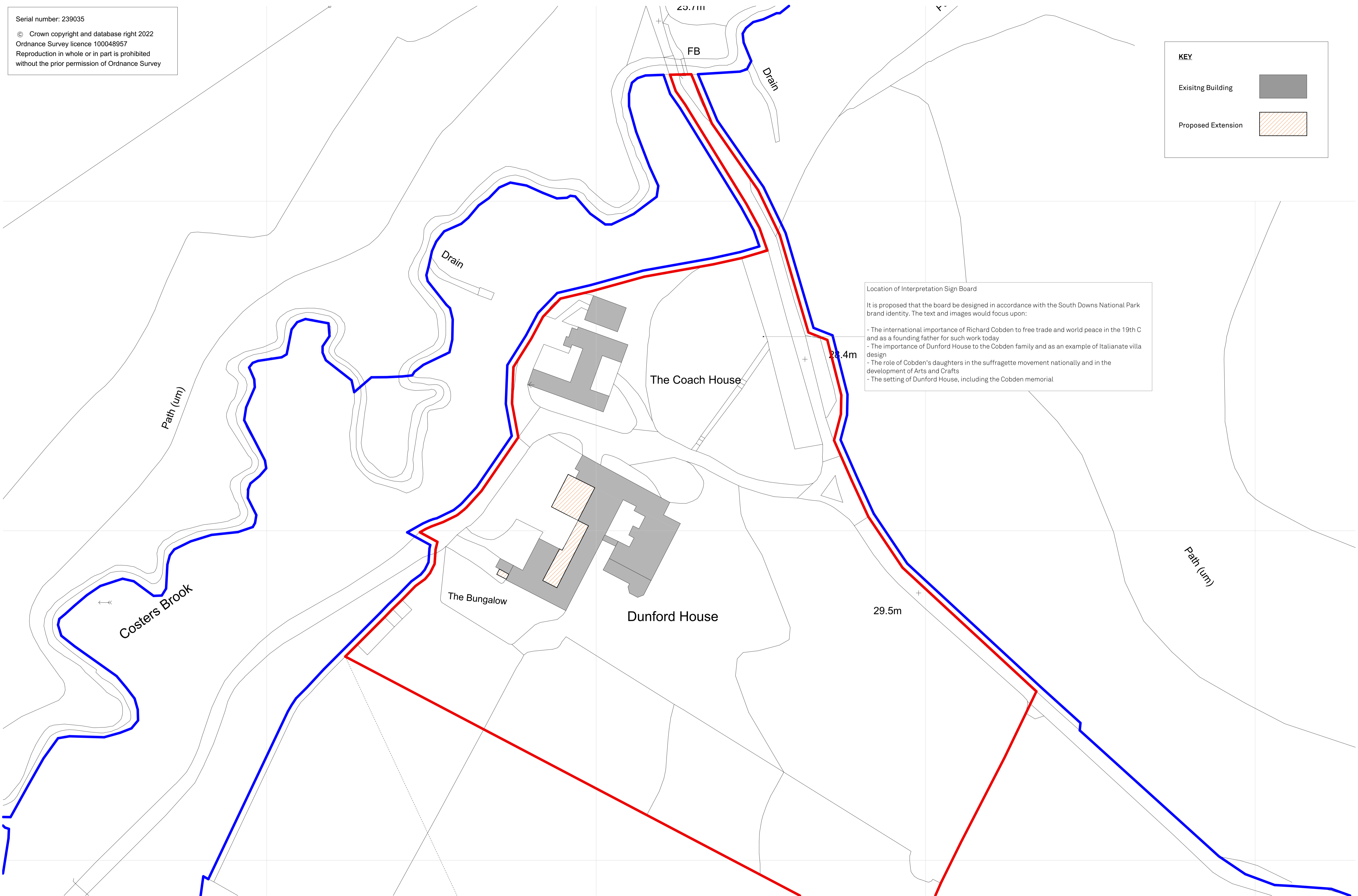


Serial number: 239035
 © Crown copyright and database right 2022
 Ordnance Survey licence 100048957
 Reproduction in whole or in part is prohibited
 without the prior permission of Ordnance Survey

KEY

Existing Building 

Proposed Extension 





Location of Interpretation Sign Board

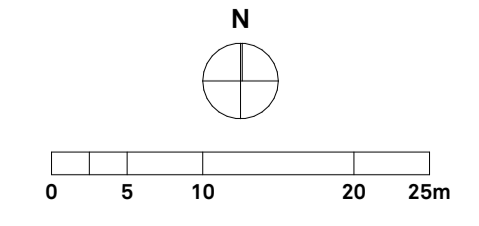
It is proposed that the board be designed in accordance with the South Downs National Park brand identity. The text and images would focus upon:

- The international importance of Richard Cobden to free trade and world peace in the 19th C and as a founding father for such work today
- The importance of Dunford House to the Cobden family and as an example of Italianate villa design
- The role of Cobden's daughters in the suffragette movement nationally and in the development of Arts and Crafts
- The setting of Dunford House, including the Cobden memorial

rev.	date	changes description
P09	03/11/2023	Planning Issue
P08	08/06/2022	Red line boundary amended
P07	27/04/2022	OS plan updated and licence information added to drawing

status	issued by
S4	DM
S2	DM
S2	DM

 application area
 site boundary



RE-FORMAT

this drawing is the copyright of Re-Format LLP and may not be copied, altered or reproduced in any way or passed to a third party without written authority. All dimensions subject to site survey and site verification. Do not scale for construction ©

www.re-format.co.uk
 mail@re-format.co.uk
 +44 (0)1730 778778

drawn by **DM**
 checked by **MS**

date created **07/09/2021**
 scale at A1 **1:500**

project title **Dunford House**
 document title **Block Plan**

project	originator	volume	level	type	role	number
P20020	RFT	00	00	DR	A	0120
status	suitability description	revision				
S4	Suitable for Stage Approval	P09				