

DO NOT SCALE FROM THIS DRAWING. ALL DIMENSIONS ARE TO BE CHECKED ON SITE. THIS DRAWING IS TO BE READ IN CONJUNCTION WITH ALL CONSULTANTS INFORMATION.

©THIS DRAWING IS THE COPYRIGHT OF SMITH GROUP (KENT) LIMITED AND SHOULD NOT BE COPIED OR REPRODUCED WITHOUT WRITTEN CONSENT. ALL RIGHTS RESERVED.



toby@smithgroup.org.uk
+44(0)7971 896 134
www.smithgroup.info

GENERAL NOTES:

| REV | DATE | DESCRIPTION |
|-----|------|-------------|
| | | |
| | | |
| | | |
| | | |
| | | |



PROJECT:
9 THE FIRS, DEAL, KENT

DESCRIPTION:
AMENDMENT TO EXISTING GRANTED PLANNING (REF: 23/00366)

DRAWING TITLE:
GRANTED DRAWINGS

SCALE:
1:100 @ A3

DATE DRAWN:
NOVEMBER 2023

STATUS:
PLANNING

DRAWING NUMBER:
23.083.001.A3.PL

DRAWN BY:
TS

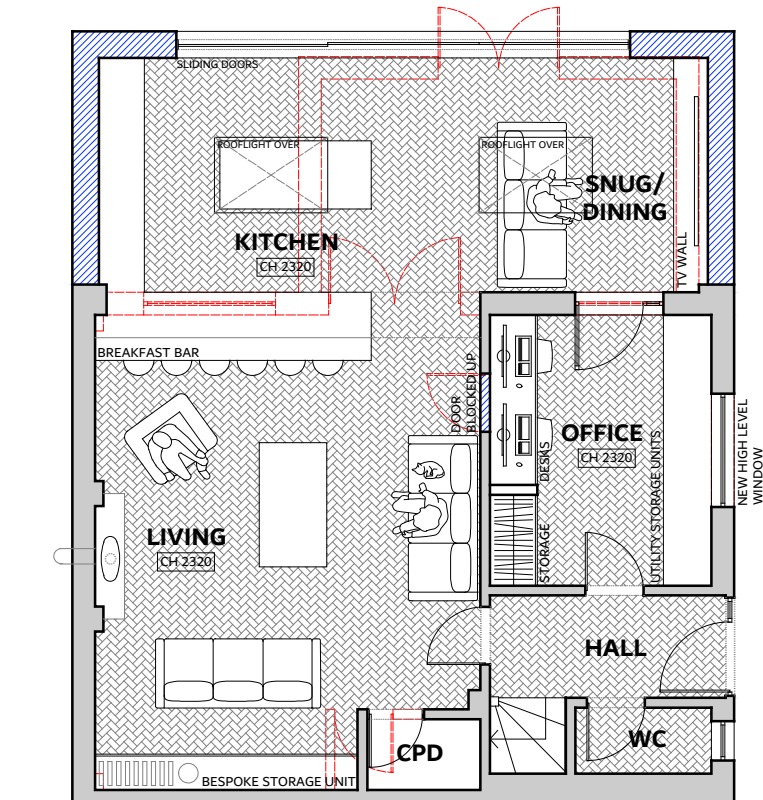
CLIENT:
DM

REVISION:



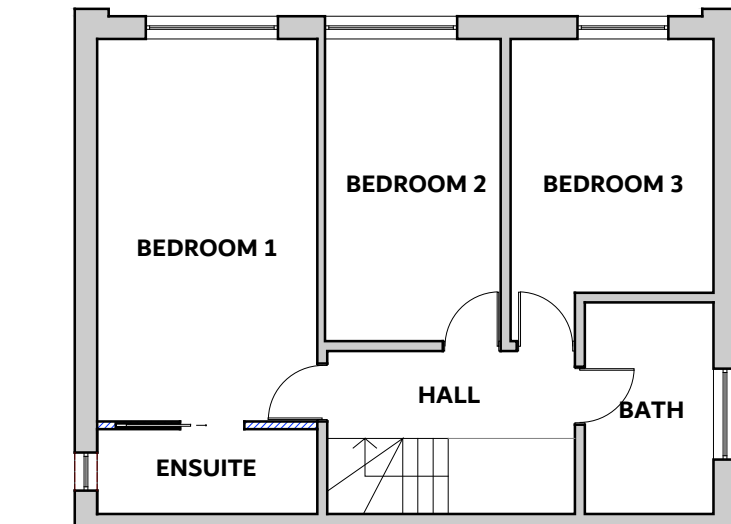
PROPOSED REAR ELEVATION

Received planning - ref: 23/00366
1:100 @ A3



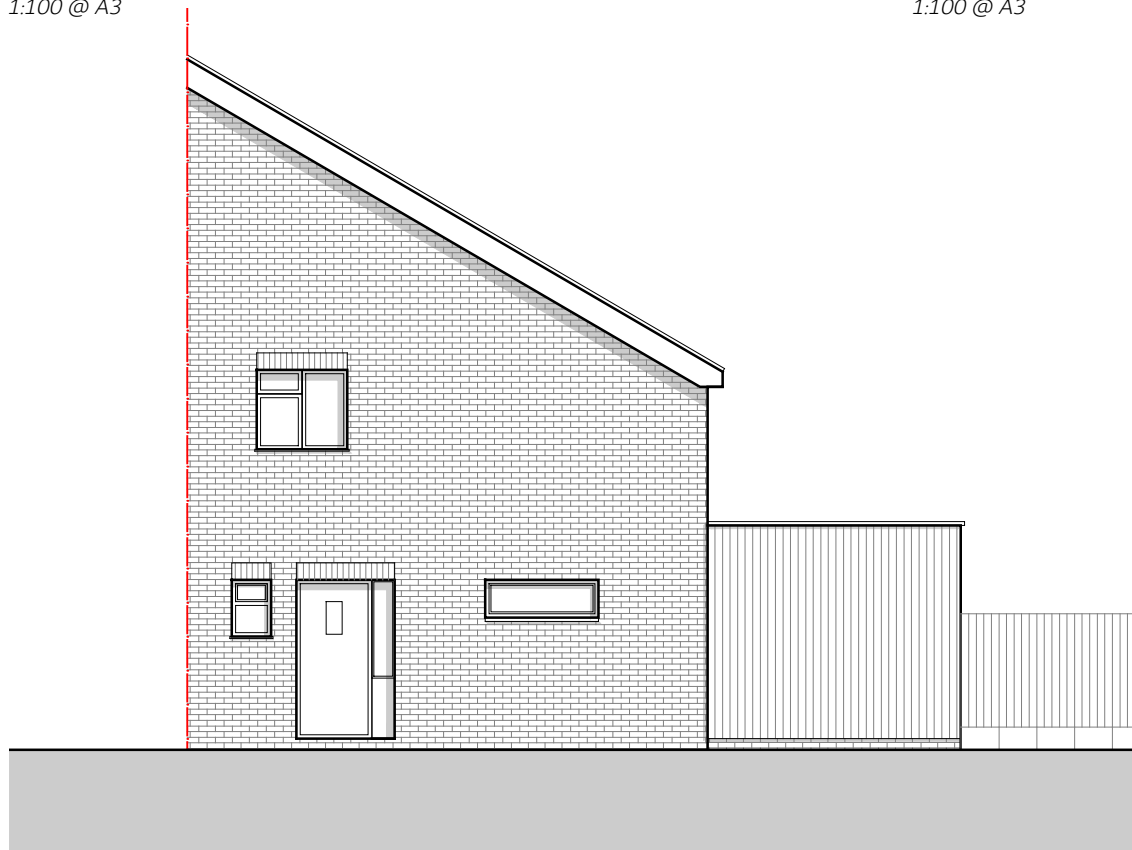
PROPOSED GROUND FLOOR PLAN

Received planning - ref: 23/00366
1:100 @ A3



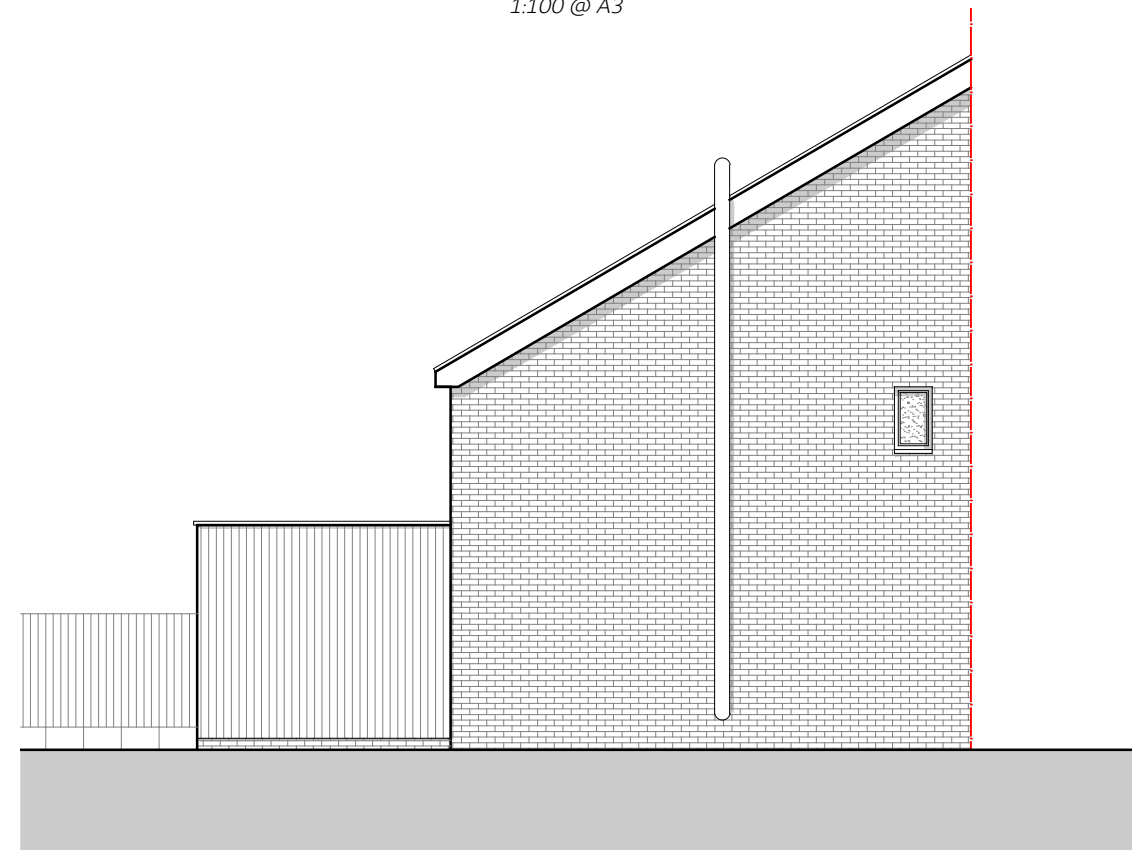
PROPOSED FIRST FLOOR PLAN

Received planning - ref: 23/00366
1:100 @ A3



PROPOSED SIDE 1 ELEVATION

Received planning - ref: 23/00366
1:100 @ A3



PROPOSED SIDE 2 ELEVATION

Received planning - ref: 23/00366
1:100 @ A3

