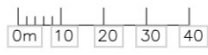




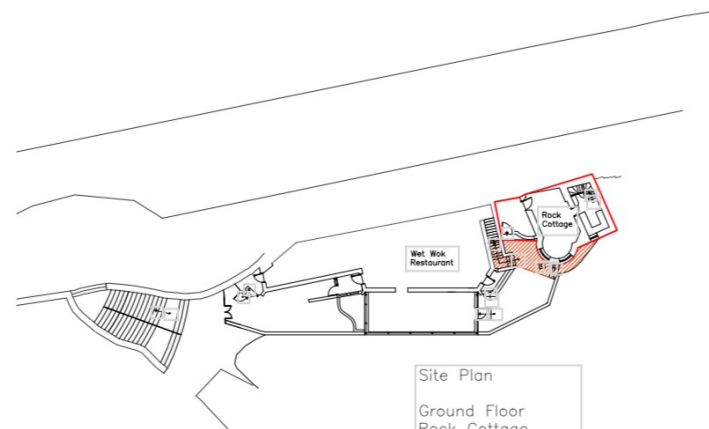
Location Plan  
 Rock Cottage  
 Hoe Road  
 Plymouth  
 PL1 3DE  
 Scale: 1:1250 @ A3



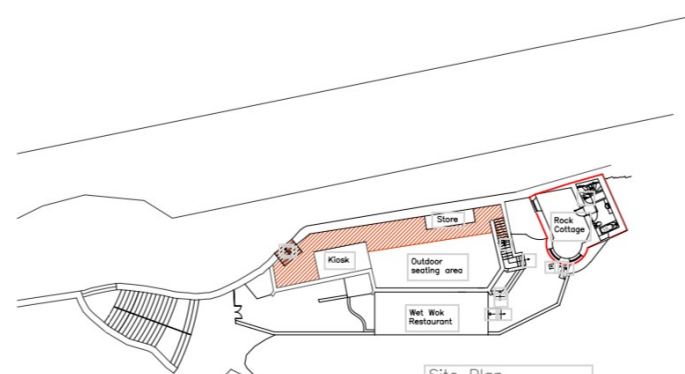
NOTE:  
 The area edged in red represent the property known as Rock Cottage, Hoe Road, Plymouth PL1 3DE  
 The area hatched in brown represent a right of way by Rock Cottage over other land

(c) Crown Copyright and Database Rights 2023 OS 100060020

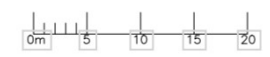
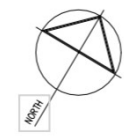
This drawing is copyright.  
 All contractors must check all dimensions on site. Only figured dimensions are to be worked from. Discrepancies must be reported immediately before proceeding



Site Plan  
 Ground Floor  
 Rock Cottage  
 Hoe Road  
 Plymouth PL1 3DE  
 Scale: 1:500 @ A3



Site Plan  
 First Floor  
 Rock Cottage  
 Hoe Road  
 Plymouth PL1 3DE  
 Scale: 1:500 @ A3



NOTE:  
 The areas edged in red represent the property known as Rock Cottage, Hoe Road, Plymouth PL1 3DE  
 The areas hatched in brown represent a right of way by Rock Cottage over other land

Rev	Date	Details
Client		
Samantha Cheraga		
Project		
Rock Cottage Hoe Road Plymouth PL1 3DE		
Drawing		
Land Registry Plan		
date	scale	drawn
Aug '23	as shown @ A3	KW
checked	LO	
<b>CHARTERED BUILDING SURVEYORS</b>		
 EXETER Eastern House Southcombe Gardens Exeter, Devon, EX1 1NF Tel: 01392 203010		 BRISTOL St. Brendan's House 27-29, Street, Gwynne St Bristol, BS1 5DT Tel: 0117 420 5555
 PLYMOUTH Plymouth House 1, Langford Road Plymouth, PL1 3BT Tel: 01752 261811		 TRURO Walsingham House (Newhouse Quay, Truro) Cornwall TR1 2NP Tel: 01872 245000
No.	109865-01	rev
		*