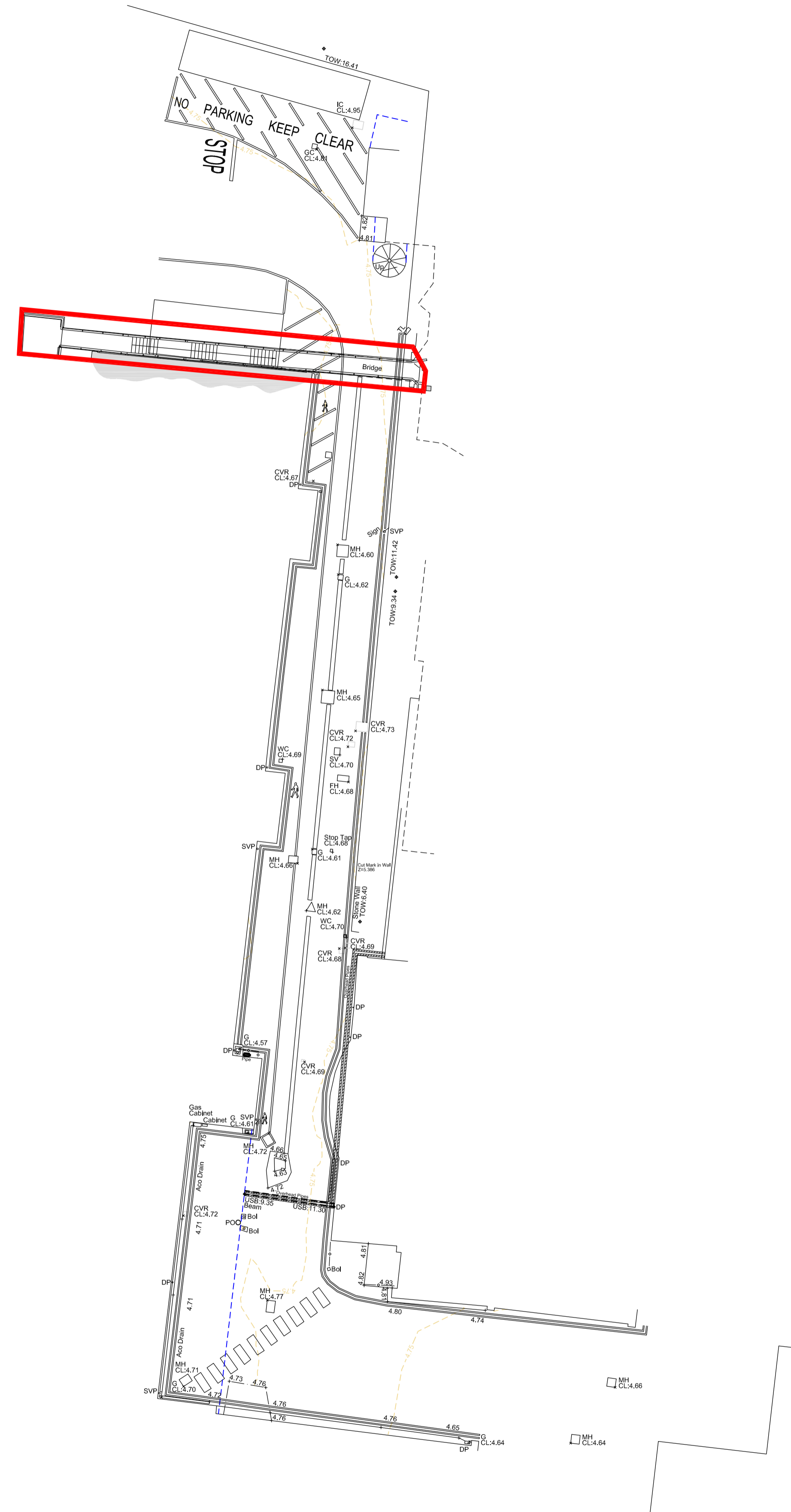
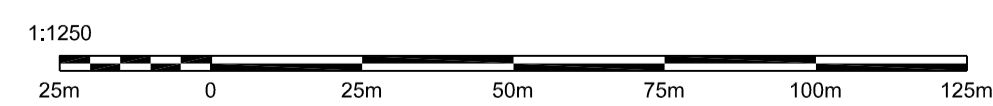


LOCATION PLAN



EXISTING SITE PLAN



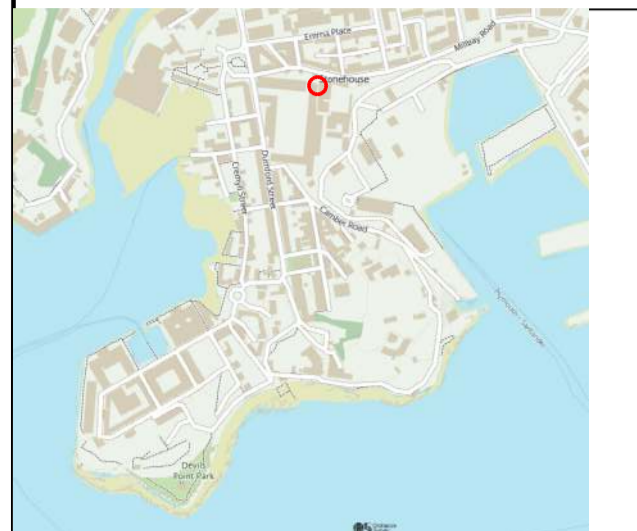
This drawing is © Castria



FOR APPROVAL

A1 ORIGINAL SHEET SIZE

KEY PLAN



NOTES

- This drawing is to be read in conjunction with drawings, details and specifications issued for construction purposes as appropriate.
 - The Contractor is responsible for all dimensions and for the correct setting out of the work on site. Only figured dimensions are to be used. Any discrepancies are to be reported before proceeding.
 - All materials and workmanship to comply with current British Standards and Codes of Practice.
 - This drawing is not to be used for construction unless marked in the drawing status box "FOR CONSTRUCTION".
 - The user of the designs and details represented by this document are recommended to ensure that they are fully conversant with the Construction (Design and Management) Regulations 2015 in respect of any construction activities for which this document may be used.
- If the user of this document has any doubts as to their statutory obligations in this regard, they should contact Castria on 01872 265400 and ask for the Health and Safety Advisor.

KEY

- = OWNERSHIP BOUNDARY
- = SITE BOUNDARY

NO	DATE	DESCRIPTION	BY	QA
P01	10/11/23	FOR APPROVAL	LA	DC

CASTRIA

Castria
Office 11, Chi Tevians
Trevenson Park, Pool, TR15 3FY
t: +44 (0)1872 265400
info@castriaesign.com
www.castriaesign.com

PROJECT
GANTRY REMOVAL
STONEHOUSE BARRACKS
PLYMOUTH

TITLE
EXISTING SITE PLAN AND
LOCATION PLAN

CLIENT
VIVO DEFENCE SERVICES

DRAWN BY	CHECKED BY	APPROVED BY
LAV	DC	AN
SCALE (@ A1)	PROJECT No.	DATE
AS SHOWN	J23-078	06/10/2023

DRAWING NUMBER	REV
J23-078-CAS-SD-XX-DR-C-001	P01