

Site Details:

Abbey Lane, Preston, East
Yorkshire

Client Ref: EMS_391251_523638
Report Ref: EMS-391251_523638
Grid Ref: 518571, 430671

Map Name: National Grid

Map date: 1994

Scale: 1:2,500

Printed at: 1:2,500



Surveyed 1994
Revised 1994
Edition N/A
Copyright 1994
Levelled N/A



Produced by
Groundsure Insights
www.groundsure.com



Supplied by:
www.emapsite.com
sales@emapsite.com

© Crown copyright and database rights 2015 Ordnance Survey 100035207

Production date: 04 November 2016

To view map legend click here [Legend](#)



Site Details:

Abbey Lane, Preston, East
Yorkshire

Client Ref: EMS_391251_523638
Report Ref: EMS-391251_523638
Grid Ref: 518571, 430671

Map Name: County Series

Map date: 1855

Scale: 1:10,560

Printed at: 1:10,560



Surveyed 1852
Revised N/A
Edition 1855
Copyright N/A
Levelled N/A

Surveyed 1853
Revised N/A
Edition 1855
Copyright N/A
Levelled N/A



Produced by
Groundsure Insights
www.groundsure.com

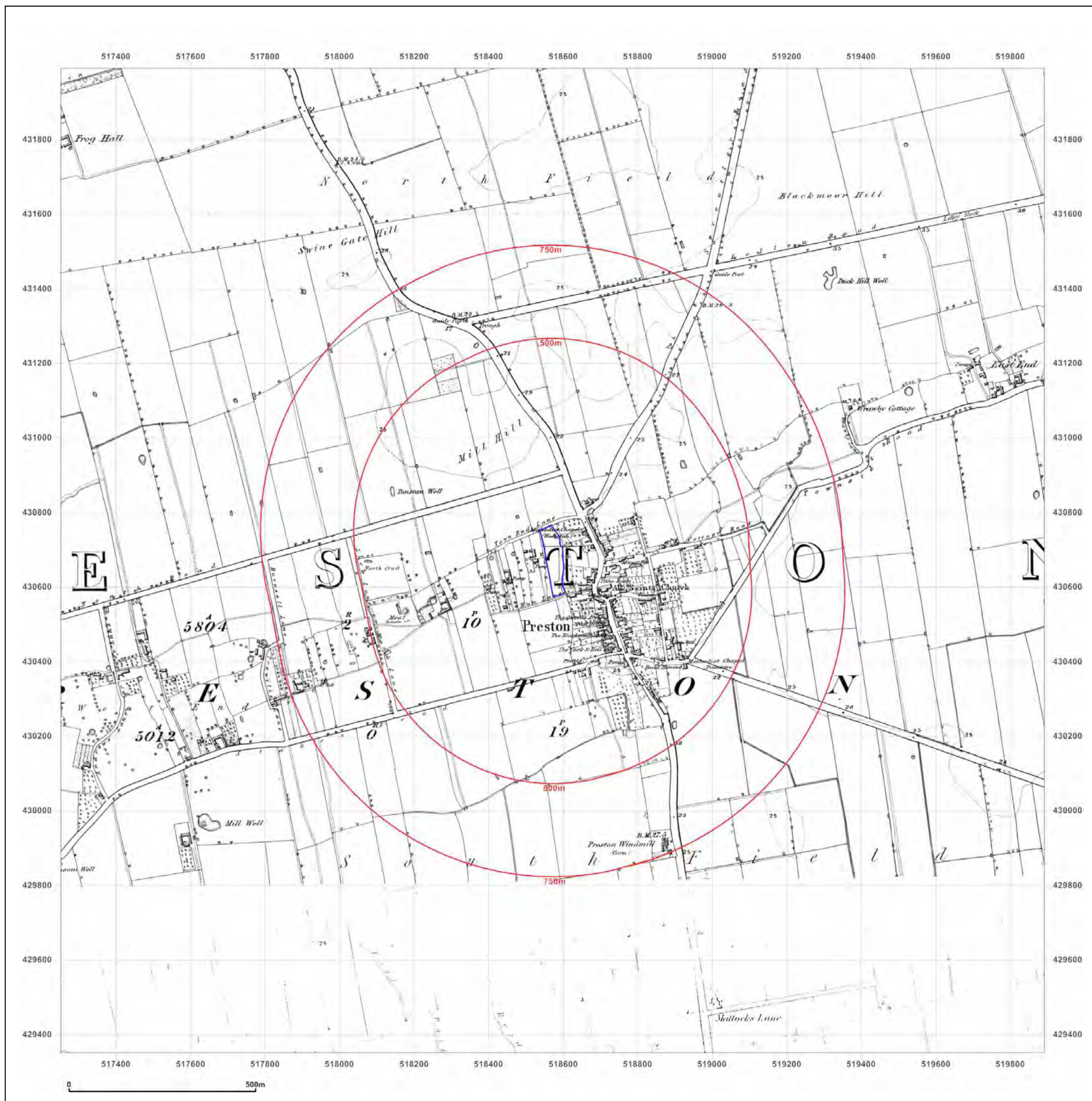


Supplied by:
www.emapsite.com
sales@emapsite.com

© Crown copyright and database rights 2015 Ordnance Survey 100035207

Production date: 04 November 2016

To view map legend click here [Legend](#)



Site Details:

Abbey Lane, Preston, East
Yorkshire

Client Ref: EMS_391251_523638
Report Ref: EMS-391251_523638
Grid Ref: 518571, 430671

Map Name: County Series

Map date: 1891-1892

Scale: 1:10,560

Printed at: 1:10,560



Surveyed 1889
Revised N/A
Edition 1891
Copyright N/A
Levelled N/A

Surveyed N/A
Revised N/A
Edition N/A
Copyright N/A
Levelled N/A

Surveyed 1853
Revised 1888
Edition 1892
Copyright N/A
Levelled N/A

Surveyed 1889
Revised N/A
Edition 1891
Copyright N/A
Levelled N/A



Produced by
Groundsure Insights
www.groundsure.com

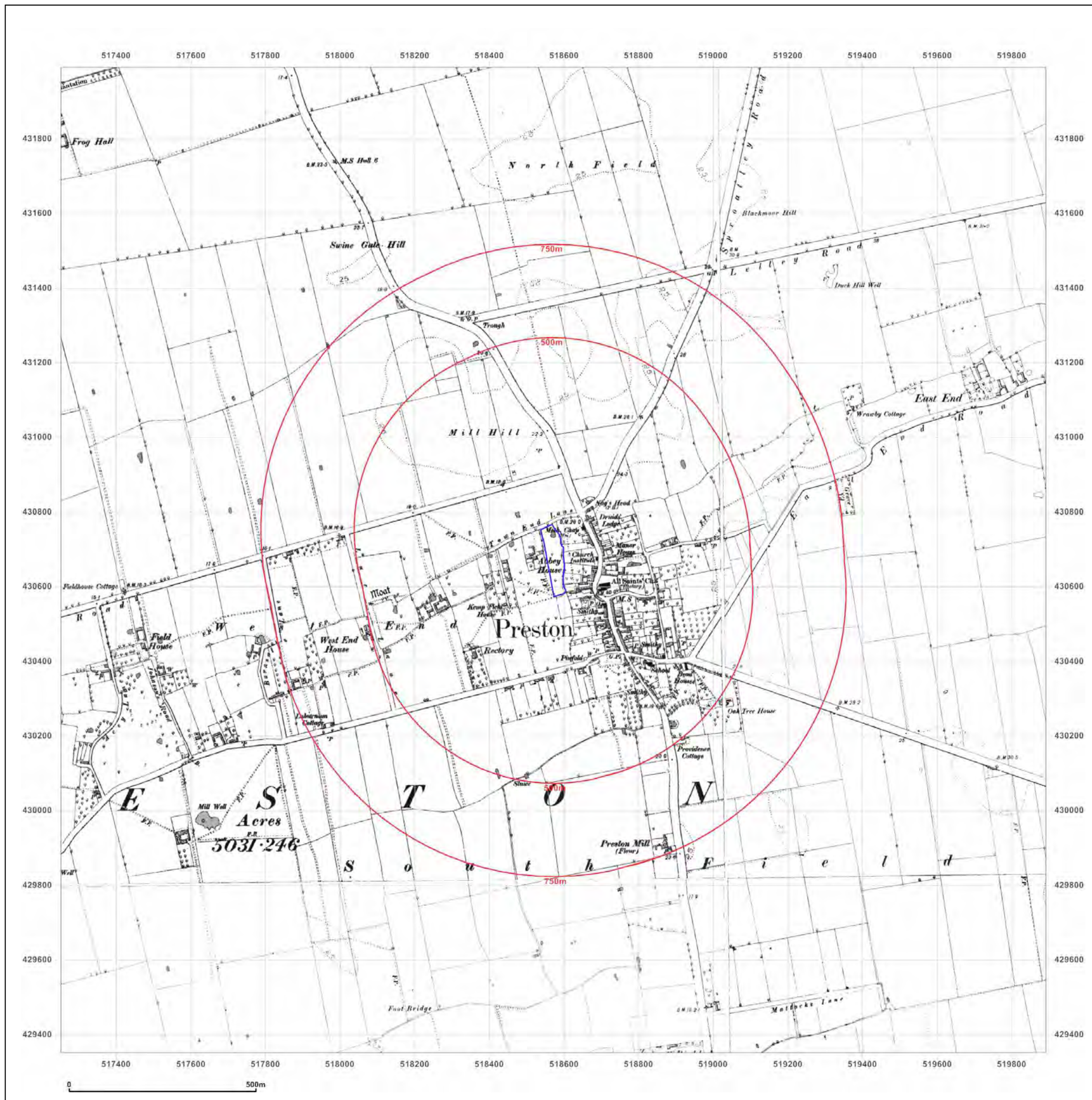


Supplied by:
www.emapsite.com
sales@emapsite.com

© Crown copyright and database rights 2015 Ordnance Survey 100035207

Production date: 04 November 2016

To view map legend click here [Legend](#)



Site Details:

Abbey Lane, Preston, East
Yorkshire

Client Ref: EMS_391251_523638
Report Ref: EMS-391251_523638
Grid Ref: 518571, 430671

Map Name: County Series

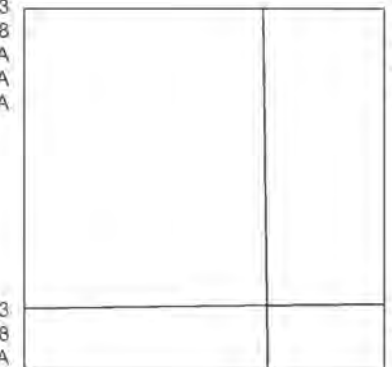
Map date: 1908

Scale: 1:10,560

Printed at: 1:10,560



Surveyed 1853
Revised 1908
Edition N/A
Copyright N/A
Levelled N/A



Surveyed 1852
Revised 1908
Edition N/A
Copyright N/A
Levelled N/A

Surveyed 1853
Revised 1908
Edition N/A
Copyright N/A
Levelled N/A

Surveyed 1852
Revised 1908
Edition N/A
Copyright N/A
Levelled N/A



Produced by
Groundsure Insights
www.groundsure.com

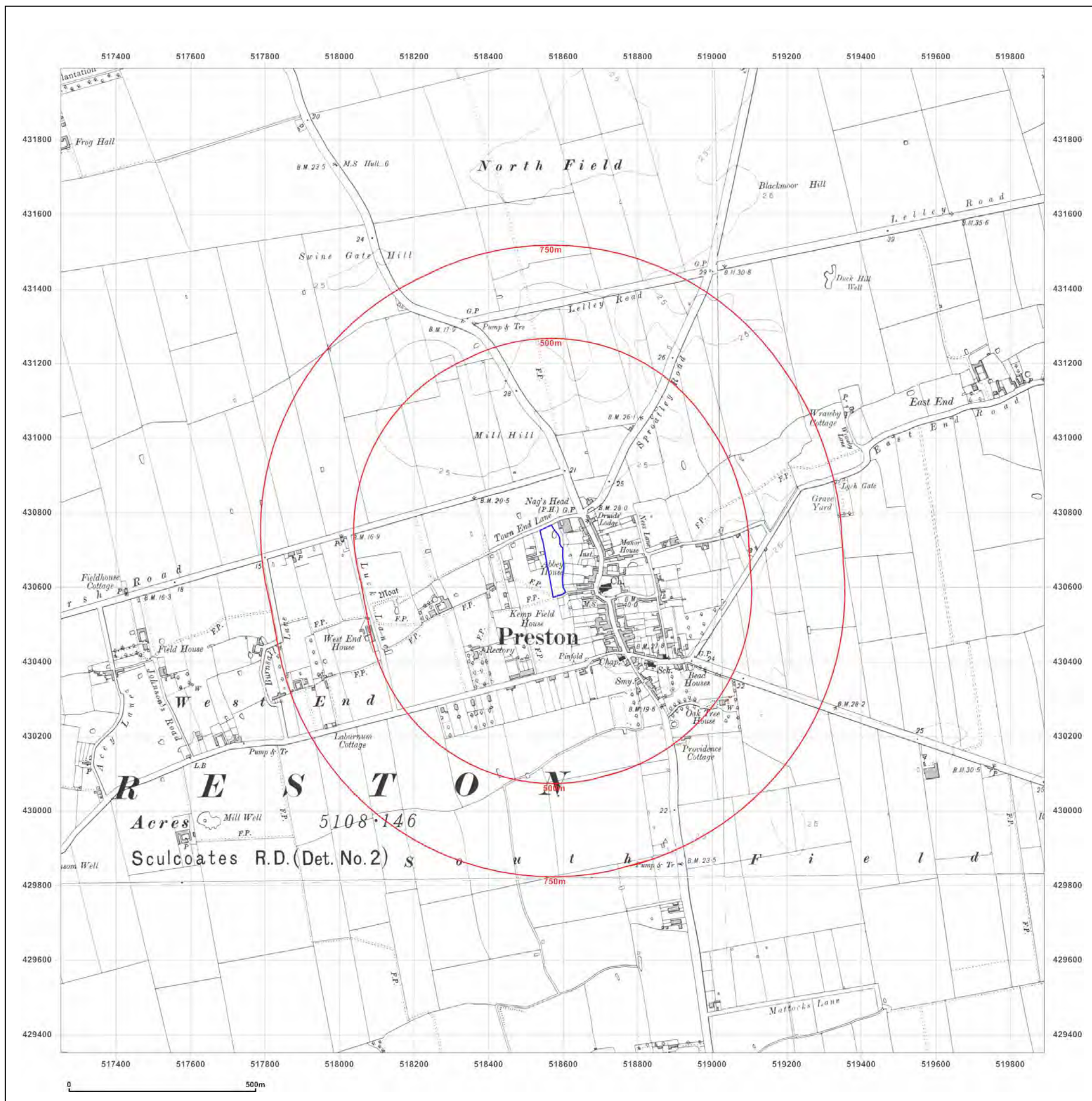


Supplied by:
www.emapsite.com
sales@emapsite.com

© Crown copyright and database rights 2015 Ordnance Survey 100035207

Production date: 04 November 2016

To view map legend click here [Legend](#)



Site Details:

Abbey Lane, Preston, East
Yorkshire

Client Ref: EMS_391251_523638
Report Ref: EMS-391251_523638
Grid Ref: 518571, 430671

Map Name: County Series

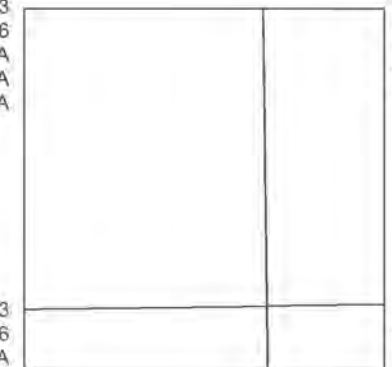
Map date: 1926-1928

Scale: 1:10,560

Printed at: 1:10,560



Surveyed 1853
Revised 1926
Edition N/A
Copyright N/A
Levelled N/A



Surveyed 1852
Revised 1928
Edition 1928
Copyright N/A
Levelled N/A

Surveyed 1853
Revised 1926
Edition N/A
Copyright N/A
Levelled N/A

Surveyed 1852
Revised 1926
Edition N/A
Copyright N/A
Levelled N/A



Produced by
Groundsure Insights
www.groundsure.com

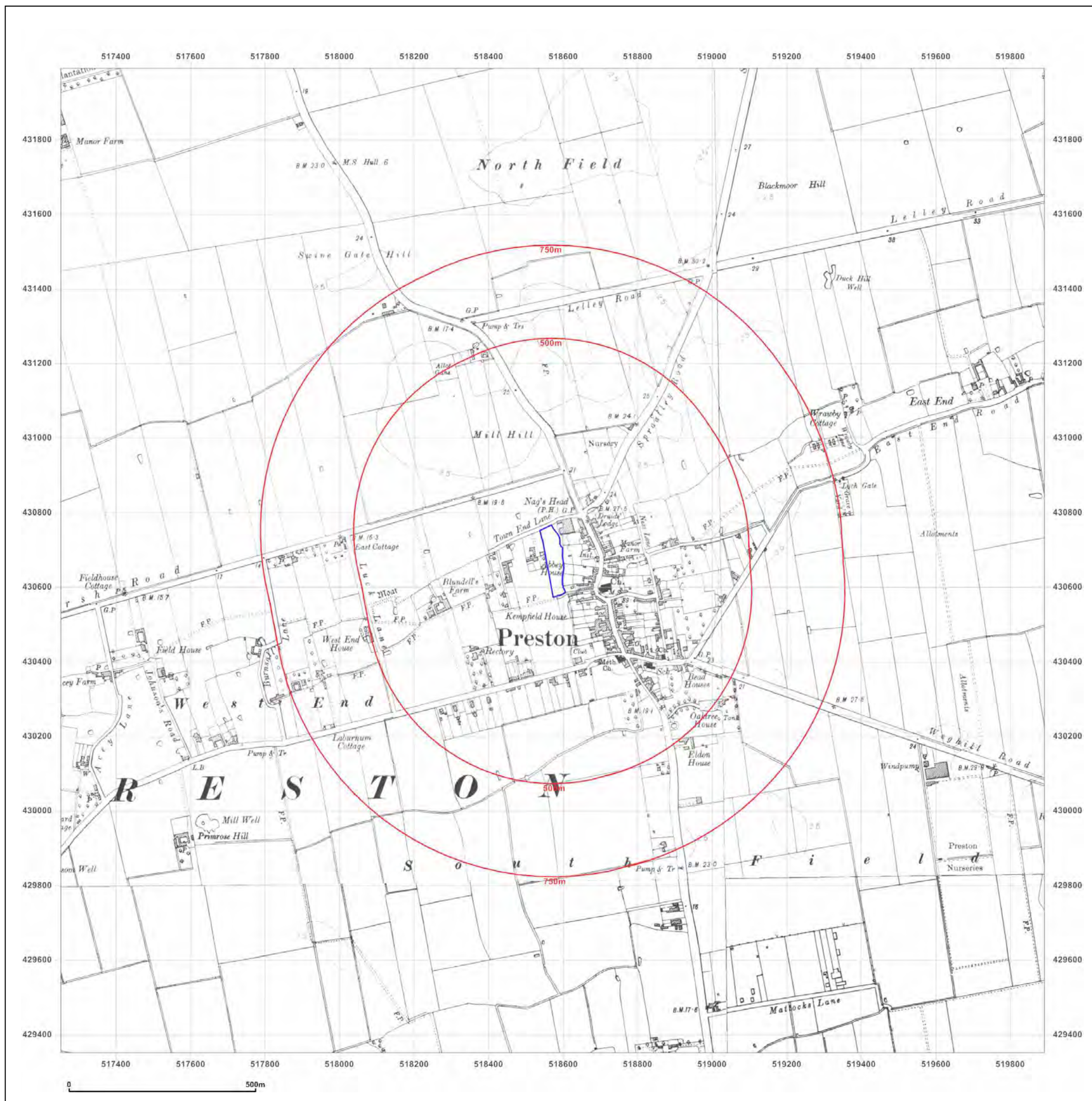


Supplied by:
www.emapsite.com
sales@emapsite.com

© Crown copyright and database rights 2015 Ordnance Survey 100035207

Production date: 04 November 2016

To view map legend click here [Legend](#)



Site Details:

Abbey Lane, Preston, East
Yorkshire

Client Ref: EMS_391251_523638
Report Ref: EMS-391251_523638
Grid Ref: 518571, 430671

Map Name: County Series


Map date: 1926-1928

Scale: 1:10,560

Printed at: 1:10,560



Surveyed 1853
Revised 1926
Edition N/A
Copyright N/A
Levelled N/A



Surveyed 1853
Revised 1926
Edition N/A
Copyright N/A
Levelled N/A

Surveyed 1853
Revised 1928
Edition 1928
Copyright N/A
Levelled N/A



Produced by
Groundsure Insights
www.groundsure.com

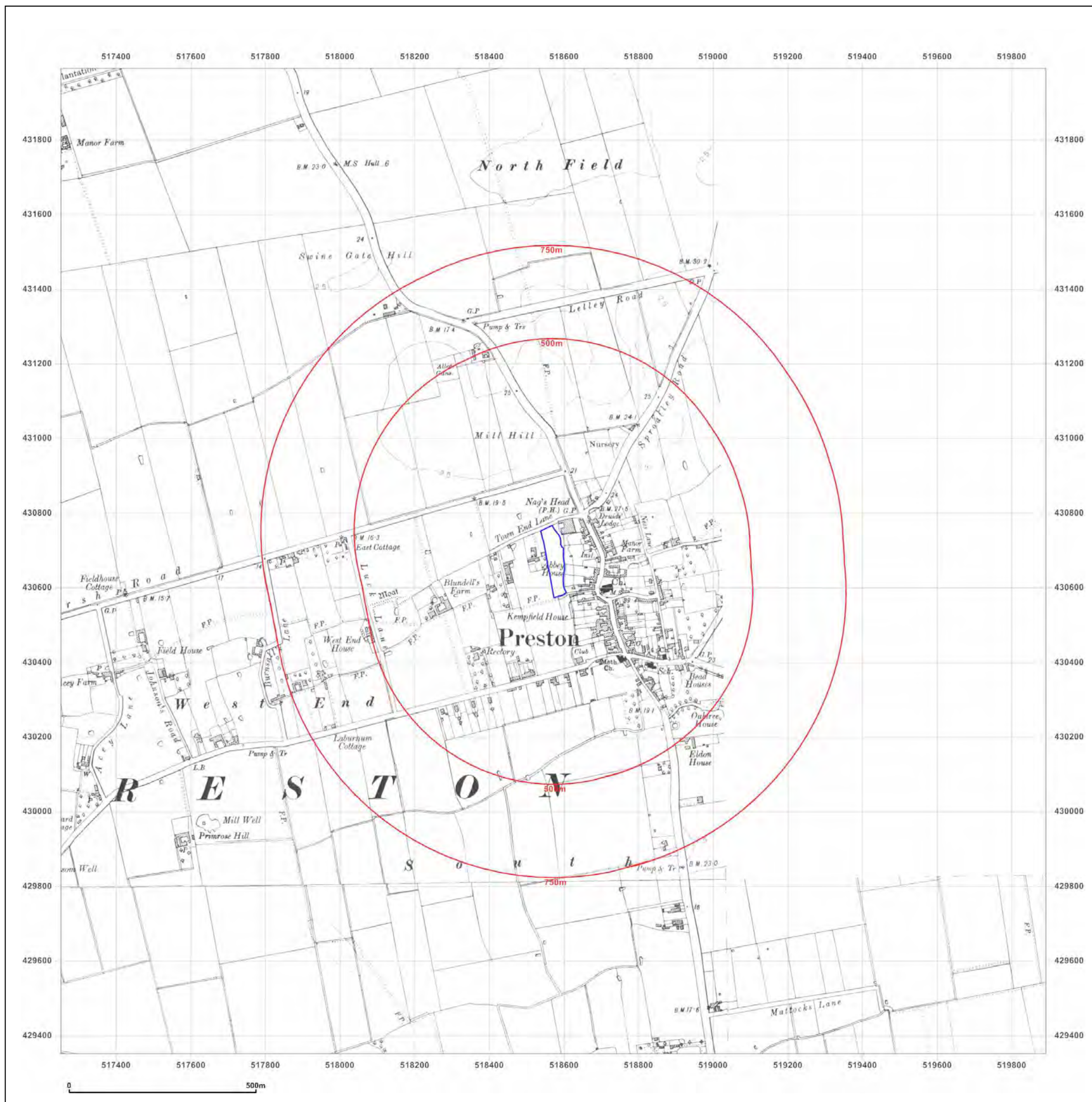


Supplied by:
www.emapsite.com
sales@emapsite.com

© Crown copyright and database rights 2015 Ordnance Survey 100035207

Production date: 04 November 2016

To view map legend click here [Legend](#)



Site Details:

Abbey Lane, Preston, East
Yorkshire

Client Ref: EMS_391251_523638
Report Ref: EMS-391251_523638
Grid Ref: 518571, 430671

Map Name: County Series


Map date: 1938

Scale: 1:10,560

Printed at: 1:10,560



Surveyed 1853
Revised 1938
Edition 1938
Copyright N/A
Levelled N/A



Surveyed 1853
Revised 1938
Edition 1938
Copyright N/A
Levelled N/A

Surveyed 1853
Revised 1938
Edition N/A
Copyright N/A
Levelled N/A



Produced by
Groundsure Insights
www.groundsure.com

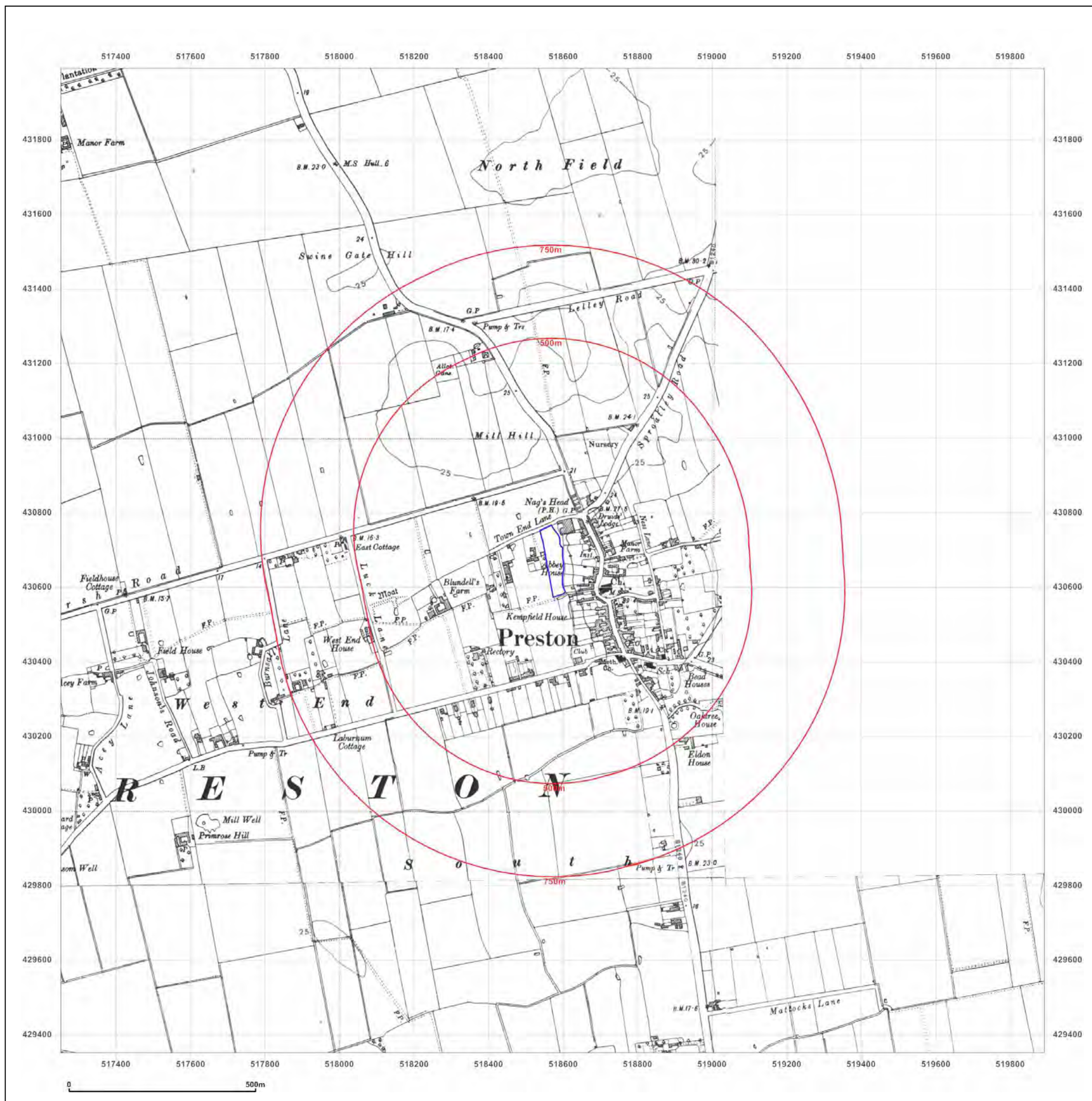


Supplied by:
www.emapsite.com
sales@emapsite.com

© Crown copyright and database rights 2015 Ordnance Survey 100035207

Production date: 04 November 2016

To view map legend click here [Legend](#)



Site Details:

Abbey Lane, Preston, East
Yorkshire

Client Ref: EMS_391251_523638
Report Ref: EMS-391251_523638
Grid Ref: 518571, 430671

Map Name: County Series

Map date: 1946-1948

Scale: 1:10,560

Printed at: 1:10,560



Surveyed 1853
Revised 1946
Edition N/A
Copyright N/A
Levelled N/A

Surveyed 1853
Revised 1946
Edition N/A
Copyright N/A
Levelled N/A

Surveyed 1853
Revised 1948
Edition N/A
Copyright N/A
Levelled N/A



Produced by
Groundsure Insights
www.groundsure.com

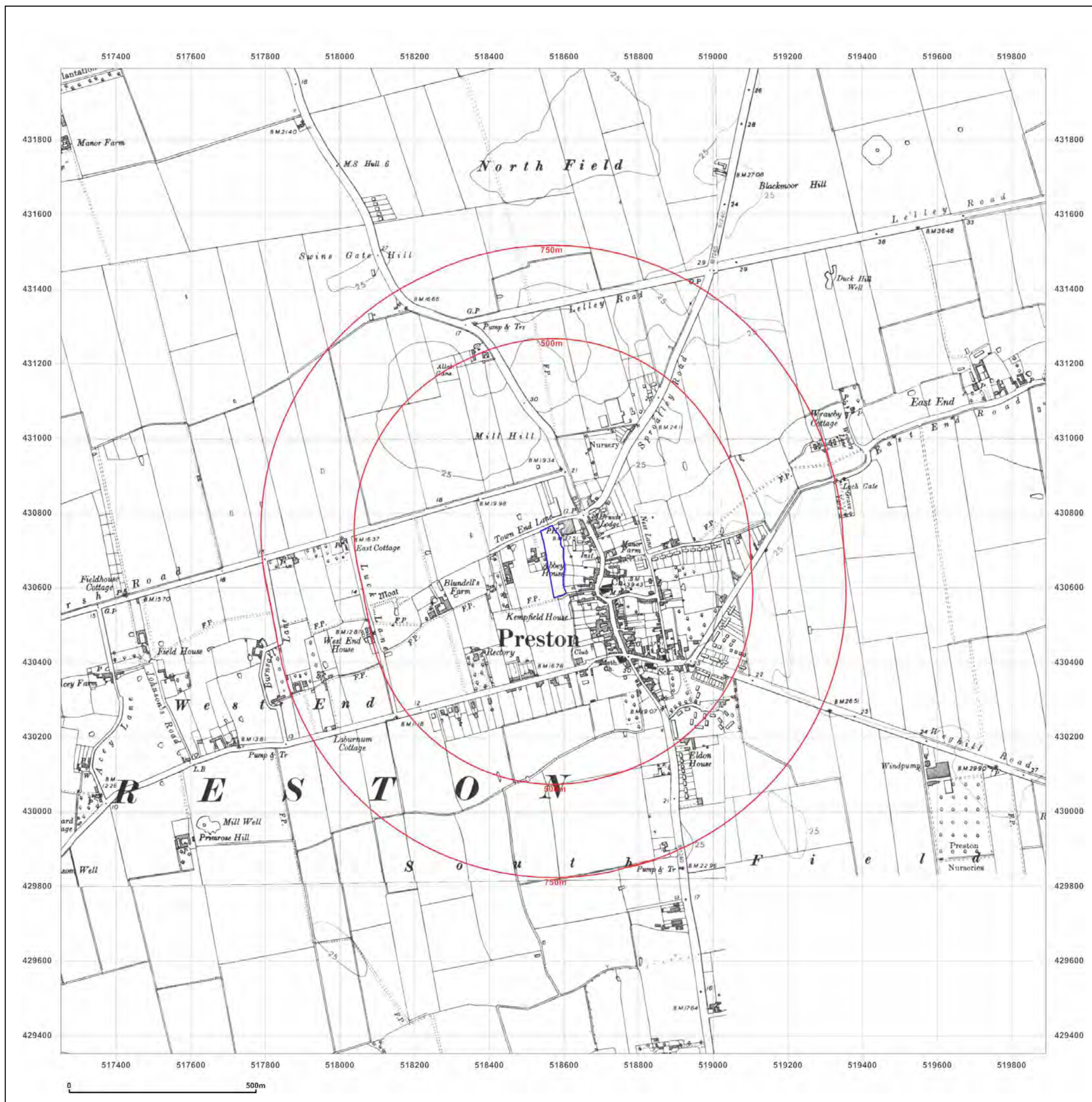


Supplied by:
www.emapsite.com
sales@emapsite.com

© Crown copyright and database rights 2015 Ordnance Survey 100035207

Production date: 04 November 2016

To view map legend click here [Legend](#)



Site Details:

Abbey Lane, Preston, East
Yorkshire

Client Ref: EMS_391251_523638
Report Ref: EMS-391251_523638
Grid Ref: 518571, 430671

Map Name: Provisional


Map date: 1952

Scale: 1:10,560

Printed at: 1:10,560



Surveyed 1952
Revised 1952
Edition N/A
Copyright N/A
Levelled N/A



Surveyed 1952
Revised 1952
Edition N/A
Copyright N/A
Levelled N/A



Produced by
Groundsure Insights
www.groundsure.com

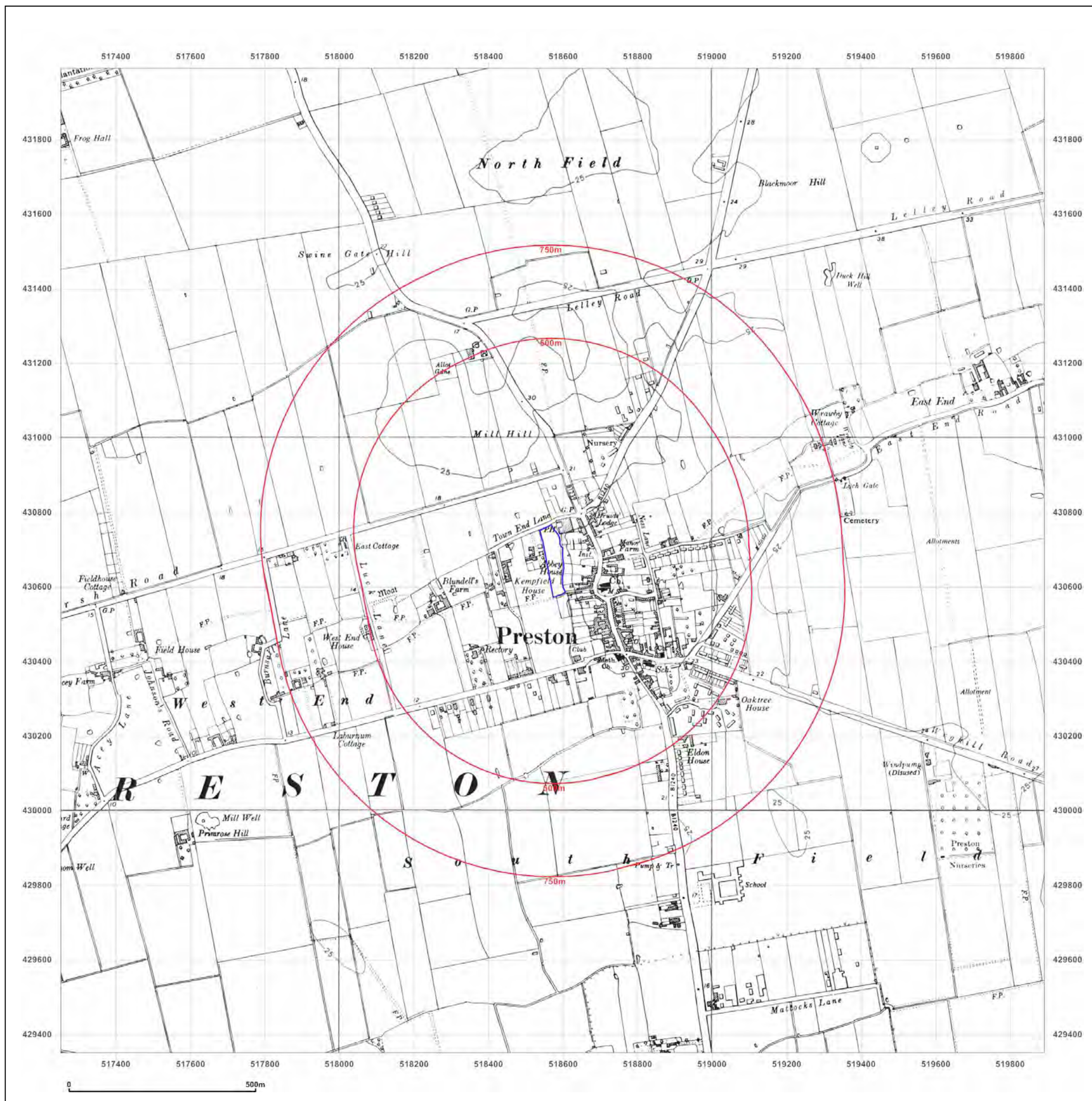


Supplied by:
www.emapsite.com
sales@emapsite.com

© Crown copyright and database rights 2015 Ordnance Survey 100035207

Production date: 04 November 2016

To view map legend click here [Legend](#)



Site Details:

Abbey Lane, Preston, East
Yorkshire

Client Ref: EMS_391251_523638
Report Ref: EMS-391251_523638
Grid Ref: 518571, 430671

Map Name: Provisional


Map date: 1965-1968

Scale: 1:10,560

Printed at: 1:10,560



Surveyed N/A
Revised 1967
Edition 1968
Copyright N/A
Levelled N/A



Surveyed N/A
Revised 1964
Edition 1965
Copyright N/A
Levelled N/A



Produced by
Groundsure Insights
www.groundsure.com

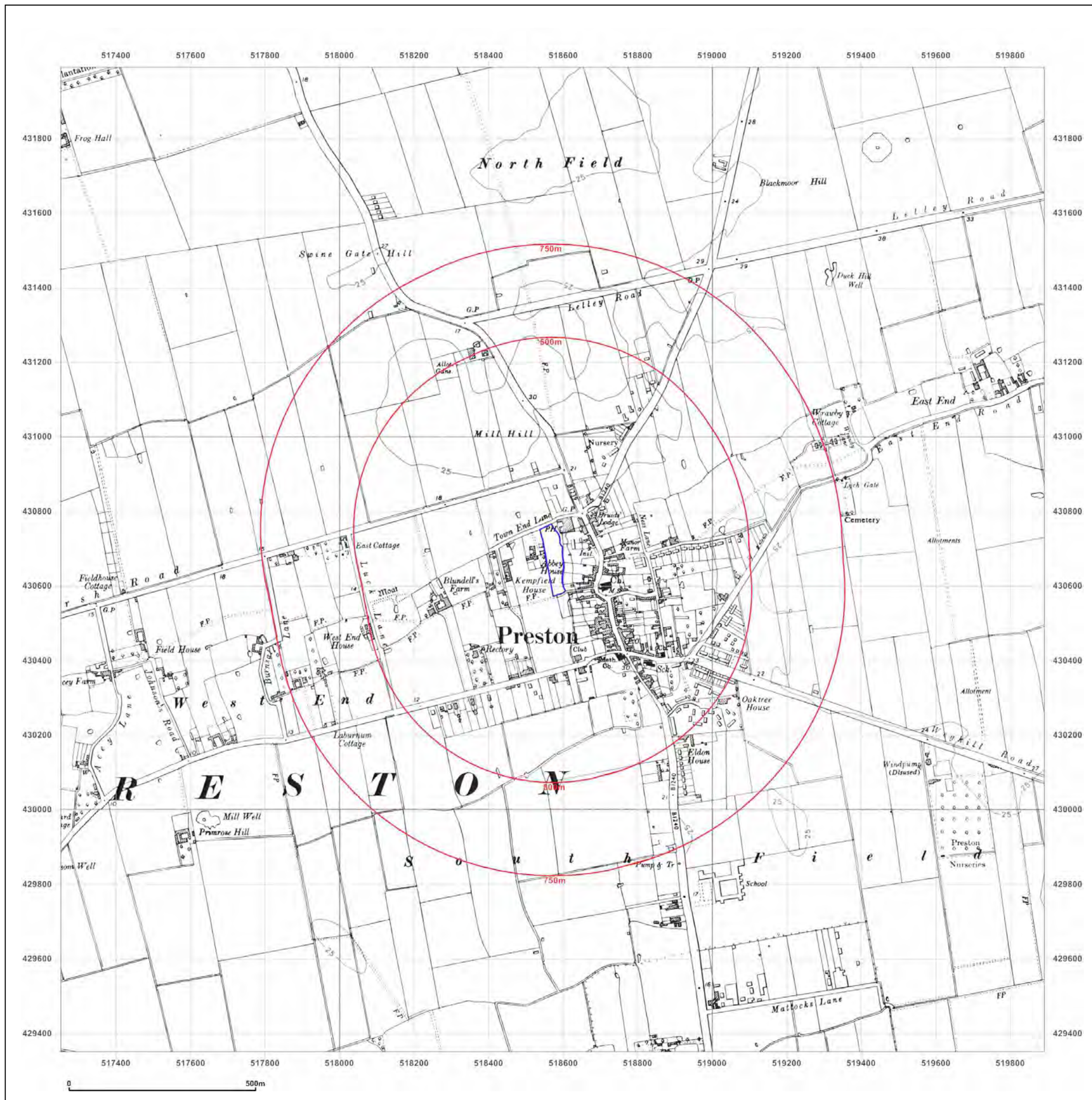


Supplied by:
www.emapsite.com
sales@emapsite.com

© Crown copyright and database rights 2015 Ordnance Survey 100035207

Production date: 04 November 2016

To view map legend click here [Legend](#)



Site Details:

Abbey Lane, Preston, East
Yorkshire

Client Ref: EMS_391251_523638
Report Ref: EMS-391251_523638
Grid Ref: 518571, 430671

Map Name: National Grid

Map date: 1979-1983

Scale: 1:10,000

Printed at: 1:10,000



Surveyed 1981
Revised 1983
Edition N/A
Copyright N/A
Levelled N/A

Surveyed 1978
Revised 1979
Edition N/A
Copyright N/A
Levelled N/A



Produced by
Groundsure Insights
www.groundsure.com

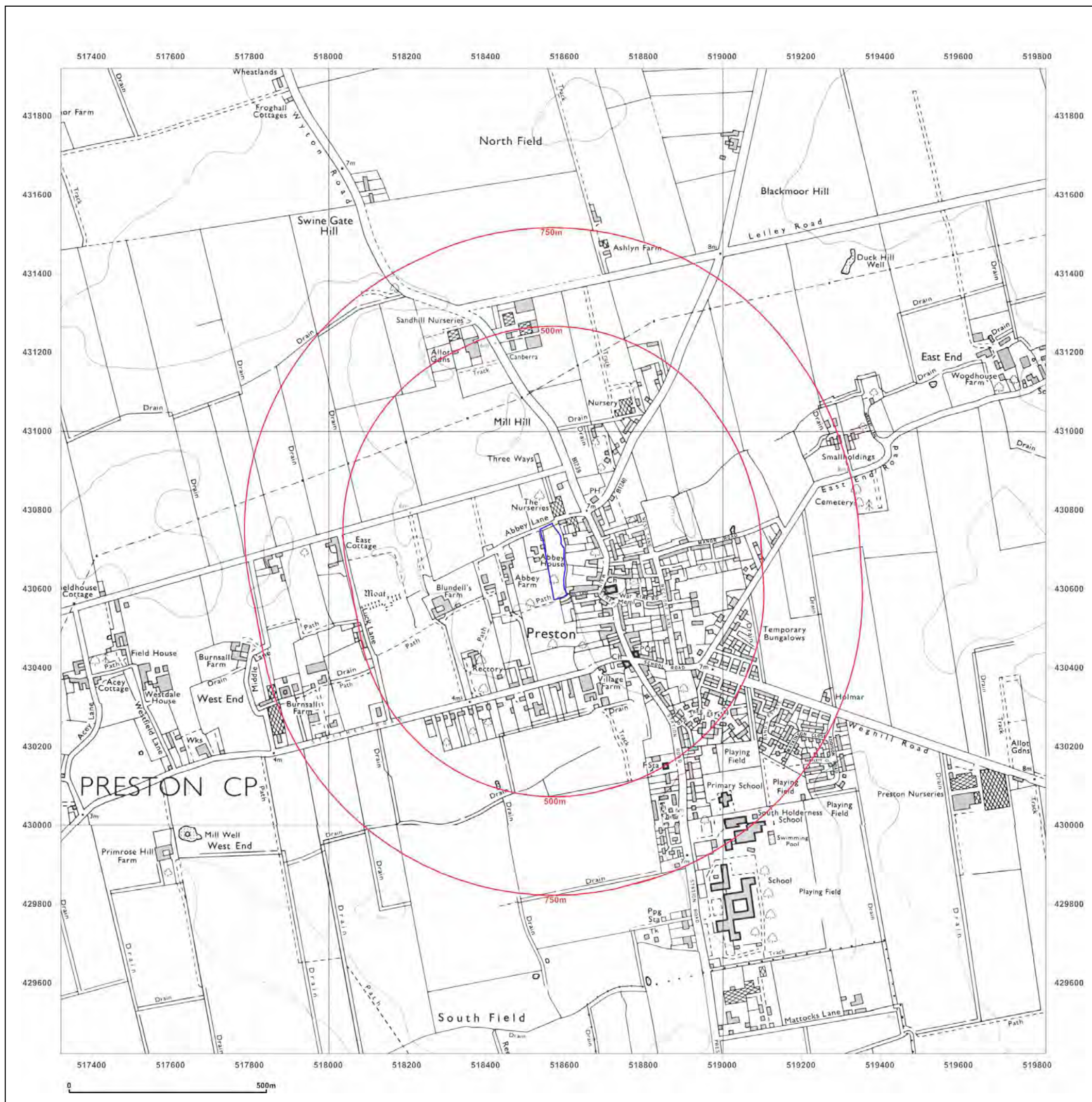


Supplied by:
www.emapsite.com
sales@emapsite.com

© Crown copyright and database rights 2015 Ordnance Survey 100035207

Production date: 04 November 2016

To view map legend click here [Legend](#)



Site Details:

Abbey Lane, Preston, East
Yorkshire

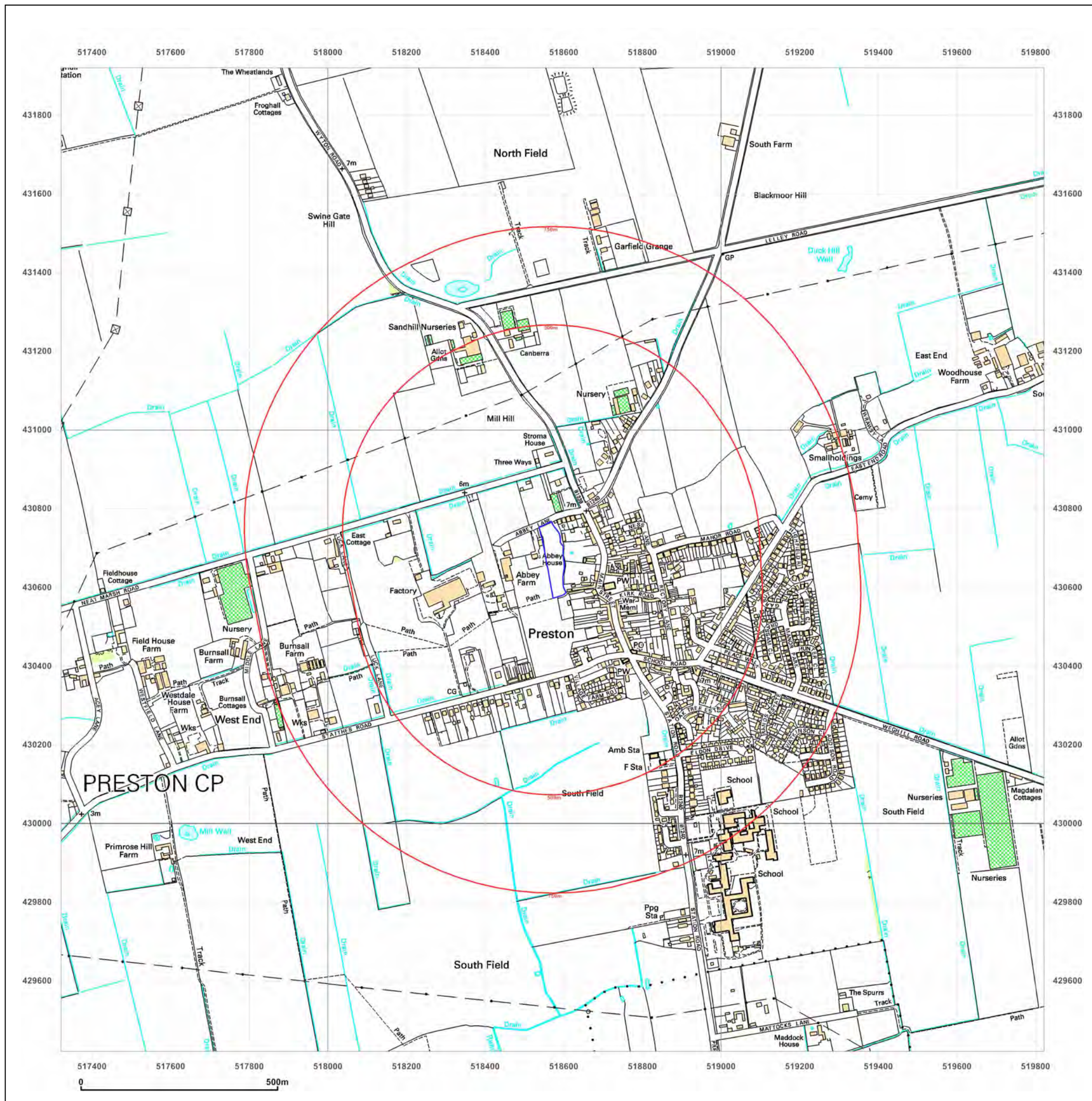
Client Ref: EMS_391251_523638
Report Ref: EMS-391251_523638
Grid Ref: 518571, 430671

Map Name: 1:10,000 Raster

Map date: 2002

Scale: 1:10,000

Printed at: 1:10,000



Produced by
Groundsure Insights
www.groundsure.com



Supplied by:
www.emapsite.com
sales@emapsite.com

Site Details:

Abbey Lane, Preston, East
Yorkshire

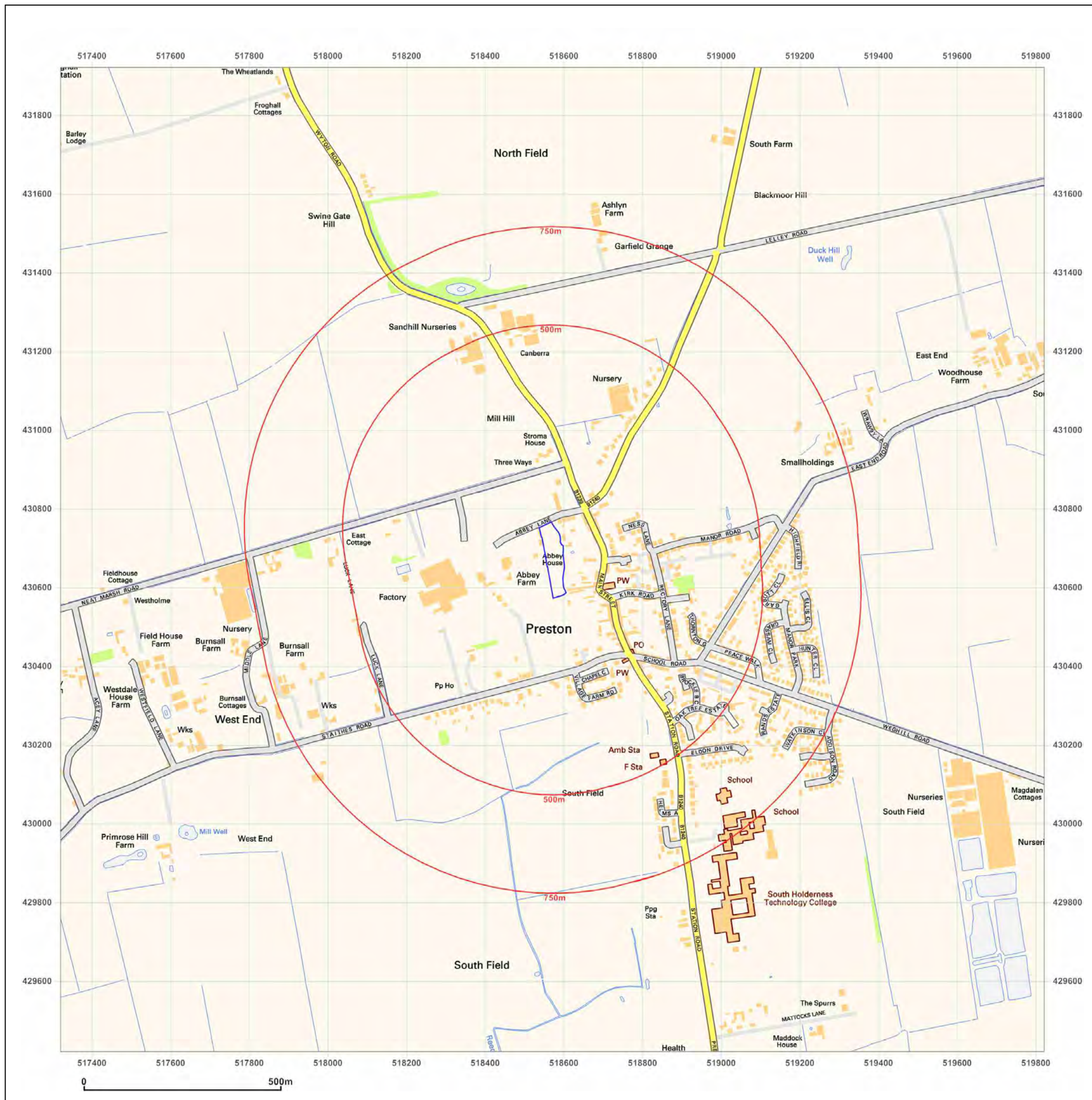

Client Ref: EMS_391251_523638
Report Ref: EMS-391251_523638
Grid Ref: 518571, 430671

Map Name: National Grid

Map date: 2010

Scale: 1:10,000

Printed at: 1:10,000



Produced by
Groundsure Insights
www.groundsure.com



Supplied by:
www.emapsite.com
sales@emapsite.com

© Crown copyright and database rights 2015 Ordnance Survey 100035207

Production date: 04 November 2016

To view map legend click here [Legend](#)

Site Details:

Abbey Lane, Preston, East
Yorkshire

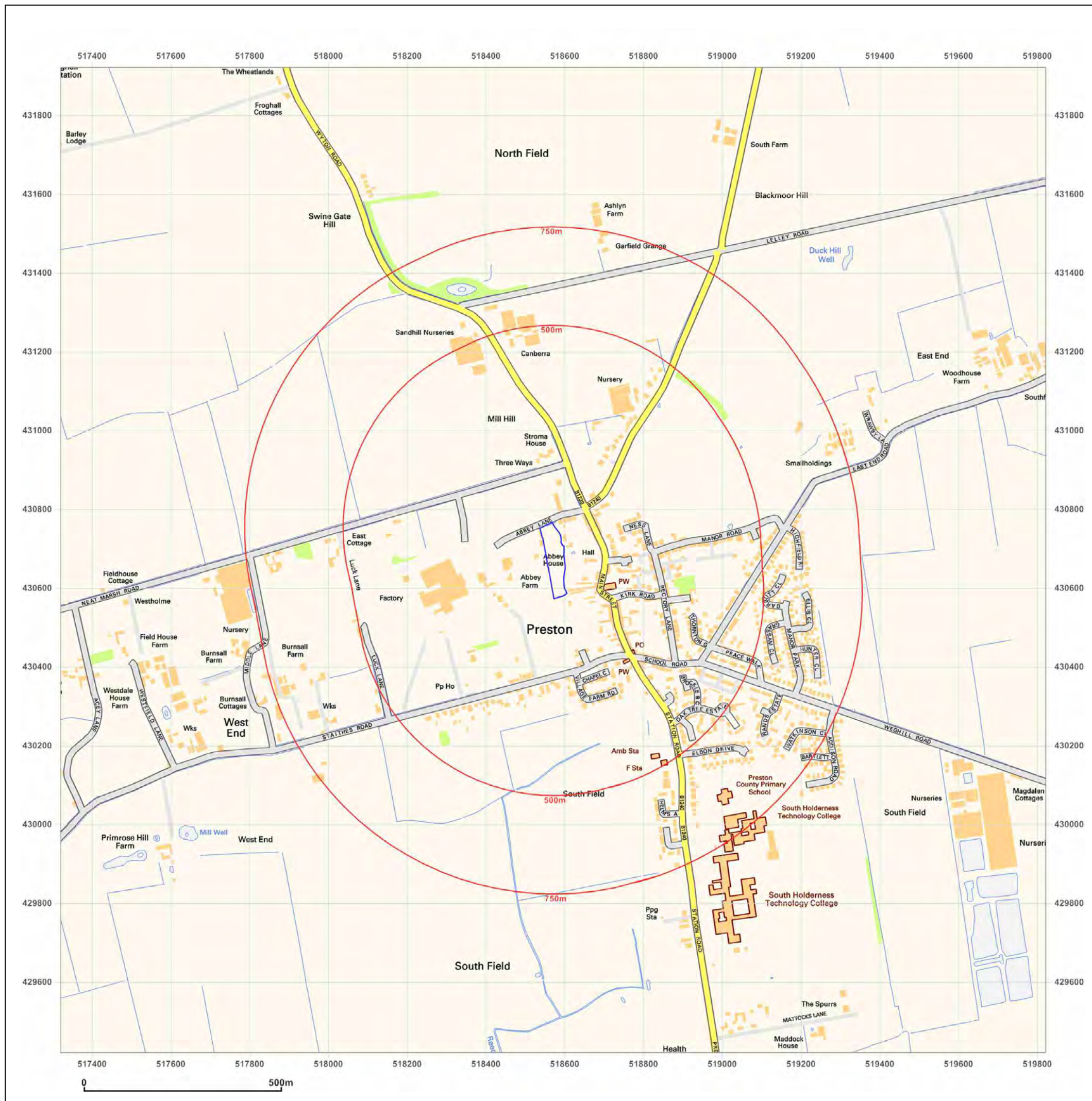
Client Ref: EMS_391251_523638
Report Ref: EMS-391251_523638
Grid Ref: 518571, 430671

Map Name: National Grid

Map date: 2014

Scale: 1:10,000

Printed at: 1:10,000



Produced by
Groundsure Insights
www.groundsure.com



Supplied by:
www.emapsite.com
sales@emapsite.com

© Crown copyright and database rights 2015 Ordnance Survey 100035207

Production date: 04 November 2016

To view map legend click here [Legend](#)