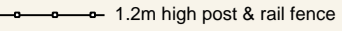




KEY:
 1.2m high post & rail fence



 Pendant lights under canopy (example below).



 3x LED (facing down) PIR security lights (example below).



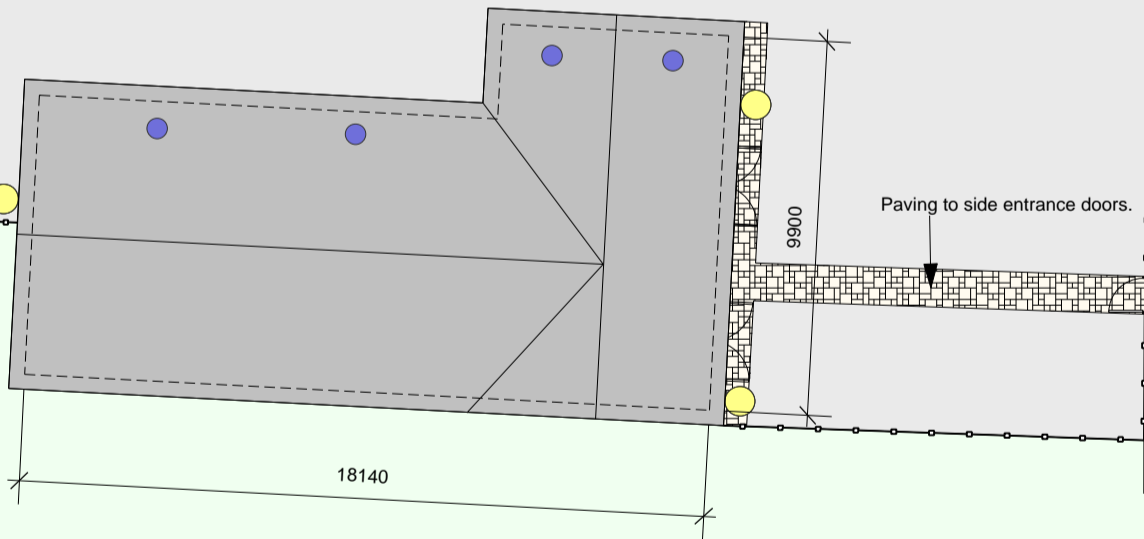
PADDOCK

PADDOCK

PRIVATE RESIDENTIAL GARDEN

GRAVEL

GRAVEL DRIVE



STP
 GAS
 LPG

Access as existing

Leylandii boundary, 2m (established)

Visibility splay 2.4 x 120

Note no obstructions including planking to be higher than 600mm within a zone 2.4m from edge of carriageway

Burstall Lane

Edge of carriageway

Visibility splay 2.4 x 120



Beanland Associates Architects Limited

Unit 4,
 Observation Court
 84 Princes Street,
 Ipswich, IP1 1RY

Project Title: THE FIRS STABLES, BURSTALL LANE

Client: M CARTER

Sheet Title: LANDSCAPE, LIGHTING, ACCESS PLAN

Project ID: 2806

Scale: 1:200 @ A2

Drawn By: TH

Checked By: xx

Issue Date: 04/ 12/ 23

Plot Date: xx/ xx/ xx

Drawing status: DISCHARGE OF CONDITIONS APPLICATION



RIBA Chartered Practice

Unless otherwise agreed, this drawing is

© Beanland Associates Architects Limited

For 'For Construction' Status drawings; do not scale from this drawing, work to figured dimensions

Drawing No: 2806_C/ 051