

Your reference:
2023/1094/FUL

5 Stocks Hill
Manton
Rutland
LE15 8SY



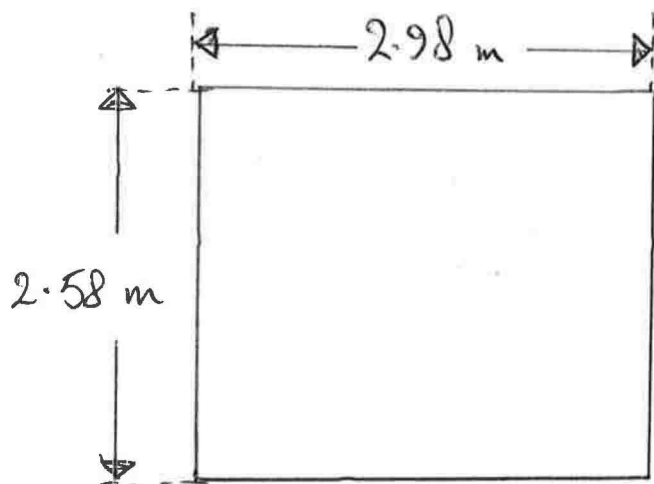
12th December 2023

Dear Planning Support,

Please find herewith the drawings and annotated photographs as requested in your letter of 18th October 2023.

If you require anything further, please call me on [REDACTED], or email on [REDACTED] or write to the above address.

Sincerely, [REDACTED]



Outline plan to show overall width and depth of structure

0 0.5 1.0 1.5 2.0 2.5 3.0 metres

Scale 1:50





← Viewed from the road

As can be seen, the structure is not visible with the garden gate closed.



Viewed from the garden →
(E Side)

All measurements given in metres.



Viewed from the road side,
with gate open (W side)

(NB the height on the right-hand side only looks greater because of the camera angle)

Reference: 2023/1094/FUL
Elevation photos as requested
NB photos from N and S are not possible with adjacent walls