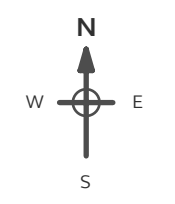


# EMAPSITE™


**Site Details:**  
 unspecified


**Client Ref:** EMS\_905377\_1121347  
**Report Ref:** EMS-905377\_1155100  
**Grid Ref:** 585080, 150322

**Map Name:** National Grid  
**Map date:** 1978  
**Scale:** 1:2,500  
**Printed at:** 1:2,500



Surveyed N/A Revised N/A Edition N/A Copyright N/A Levelled N/A	
---	--


 Produced by Groundsure Insights  
[www.groundsure.com](http://www.groundsure.com)


 Supplied by:  
[www.emapsite.com](http://www.emapsite.com)  
[sales@emapsite.com](mailto:sales@emapsite.com)

© Crown copyright and database rights 2019 Ordnance Survey 100035207  
 Production date: 06 November 2023  
 Map legend available at:  
[www.groundsure.com/sites/default/files/groundsure\\_legend.pdf](http://www.groundsure.com/sites/default/files/groundsure_legend.pdf)