




REVISIONS				
REV.	DESCRIPTION	DRAWN	CHKD	DATE
1st	First Issue	MU	JK	17.10.23

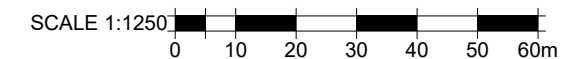


Ordnance Survey, (c) Crown Copyright 2023. All rights reserved. Licence number 100022432

LEGEND

-  BOUNDARY LINE
-  EXISTING
-  42 STRADELLA ROAD

Location Plan



© NOTES AND AMENDMENTS

This drawing is copyright. All dimensions must be checked on site and not scaled from this drawing. Discrepancies must be reported immediately to the architect before proceeding. This drawing to be read in conjunction with all other issued drawings and contract documents. All dimensions in millimeters unless otherwise stated. Any variations or supplementary drawings are to be approved by the Architect.



PROJECT

42 Stradella Road, London, SE24 9HA

DRAWING TITLE

Location Plan

LOCAL AUTHORITY

Southwark

STATUS

PLANNING

DRAWING NUMBER

8416-A3-E_001

SCALE

1:1250

SHEET SIZE

A3

DATE

05.10.2023