

19 HERTFORD COURT, GREEN LANES, LONDON N13 4DD

PARKING STRESS SURVEY

RESULTS

SURVEY LOCATION PLAN

PARKING RESTRICTION PLANS

PARKED VEHICLE LOCATION PLANS

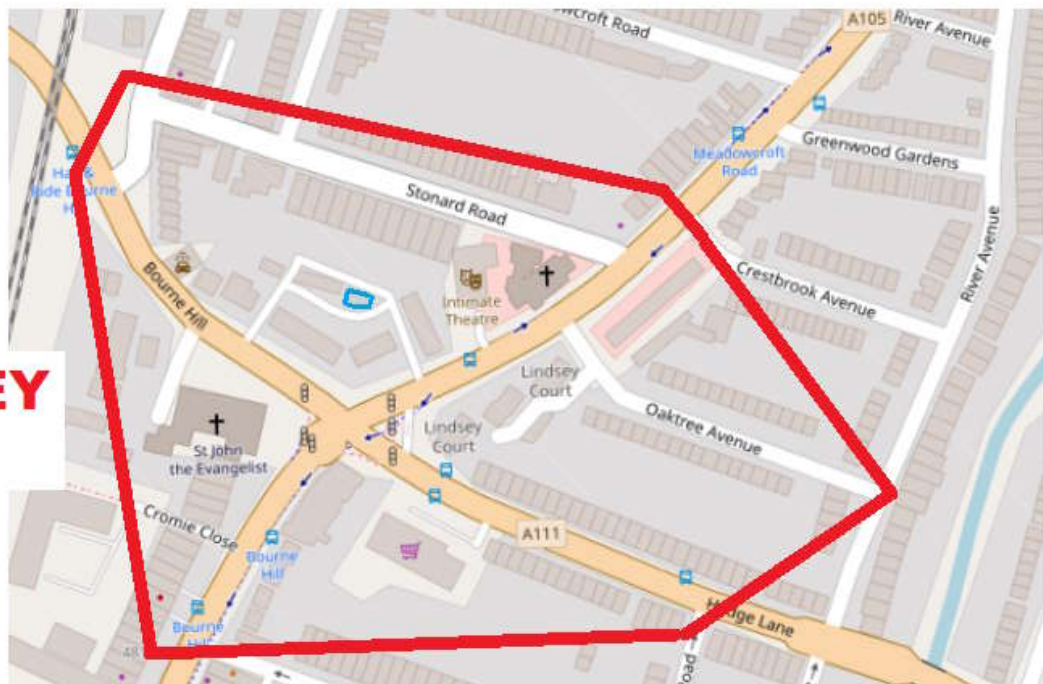
MAY 2022

LAMBETH METHODOLOGY



BENCHMARK DATA COLLECTION

SURVEY AREA



AREA OF PARKING STRESS SURVEY

**19 HERTFORD COURT, GREEN LANES,
LONDON N13 4DD**

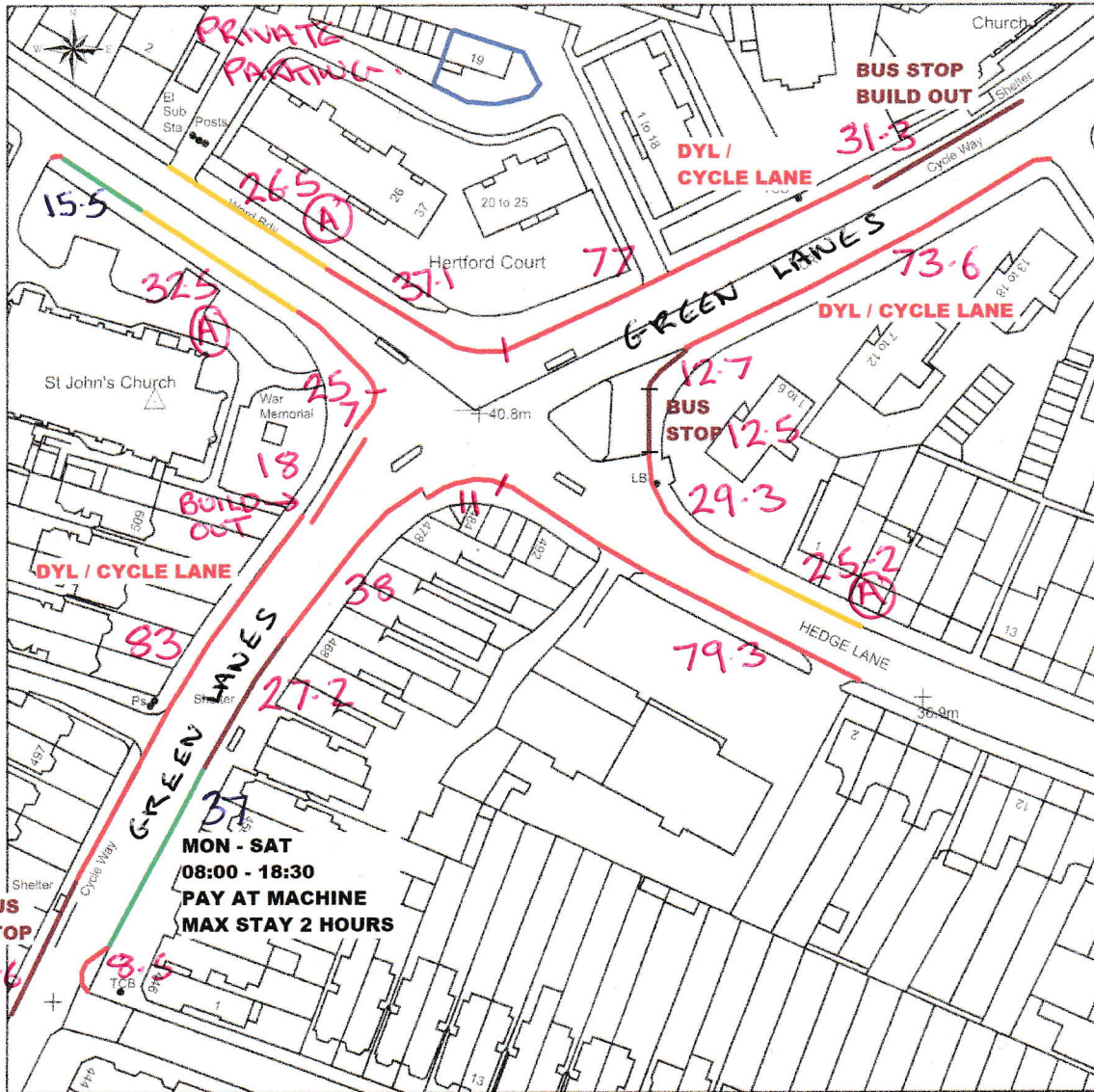
**BENCHMARK DATA COLLECTION
NOT TO SCALE**

19 HERTFORD COURT, GREEN LANES, LONDON N13 4DD - PARKING STRESS SURVEY - WEDNESDAY 16/05/2022 - 05:15

ROAD NAME	TOTAL LENGTH (m) OF KERB SPACE	LENGTH OF UNRESTRICTED PARKING (m)	NUMBER OF UNRESTRICTED 5m PARKING SPACES	NUMBER OF VEHICLES PARKED	UNRESTRICTED PARKING STRESS %	SINGLE YELLOW LINE PARKING		
						NUMBER OF SYL PARKING SPACES	NUMBER OF VEHICLES PARKED ON SYL	PARKING STRESS %
GREEN LANES	604.3	60.8	11	8	73	-	-	-
BOURNE HILL	317.5	81.7	15	10	67	12	0	0
STONARD ROAD	484.8	308.7	54	53	98	-	-	-
HOPPERS ROAD	93.6	35	7	5	71	-	-	-
WESTLAKE CLOSE	89.8	45	9	7	78	-	-	-
HEDGE LANE	343	184.3	36	27	75	5	0	0
OAKTREE AVENUE	349.6	166.6	26	25	96	-	-	-
TOTAL	2282.6	882.1	158	135	85	17	0	0

9 HERTFORD COURT, GREEN LANES, LONDON N13 4DD - PARKING STRESS SURVEY - THURSDAY 16/05/2022 - 05:15

ROAD NAME	TOTAL LENGTH (m) OF KERB SPACE	LENGTH OF UNRESTRICTED PARKING (m)	NUMBER OF UNRESTRICTED 5m PARKING SPACES	NUMBER OF VEHICLES PARKED	UNRESTRICTED PARKING STRESS %	SINGLE YELLOW LINE PARKING		
						NUMBER OF SYL PARKING SPACES	NUMBER OF VEHICLES PARKED ON SYL	PARKING STRESS %
GREEN LANES	604.3	60.8	11	11	100	-	-	-
BOURNE HILL	317.5	81.7	15	8	53	12	0	0
STONARD ROAD	484.8	308.7	54	55	102	-	-	-
HOPPERS ROAD	93.6	35	7	5	71	-	-	-
WESTLAKE CLOSE	89.8	45	9	7	78	-	-	-
HEDGE LANE	343	184.3	36	27	75	5	0	0
OAKTREE AVENUE	349.6	166.6	26	27	104	-	-	-
TOTAL	2282.6	882.1	158	140	89	17	0	0



This Plan includes the following Licensed Data: OS MasterMap Black and White PDF Location Plan by the Ordnance Survey National Geographic Database and incorporating surveyed revision available at the date of production. Reproduction in whole or in part is prohibited without the prior permission of Ordnance Survey. The representation of a road, track or path is no evidence of a right of way. The representation of features, as lines is no evidence of a property boundary. © Crown copyright and database rights, 2022. Ordnance Survey 0100031673

0m 20m 40m 60m 80m 100m

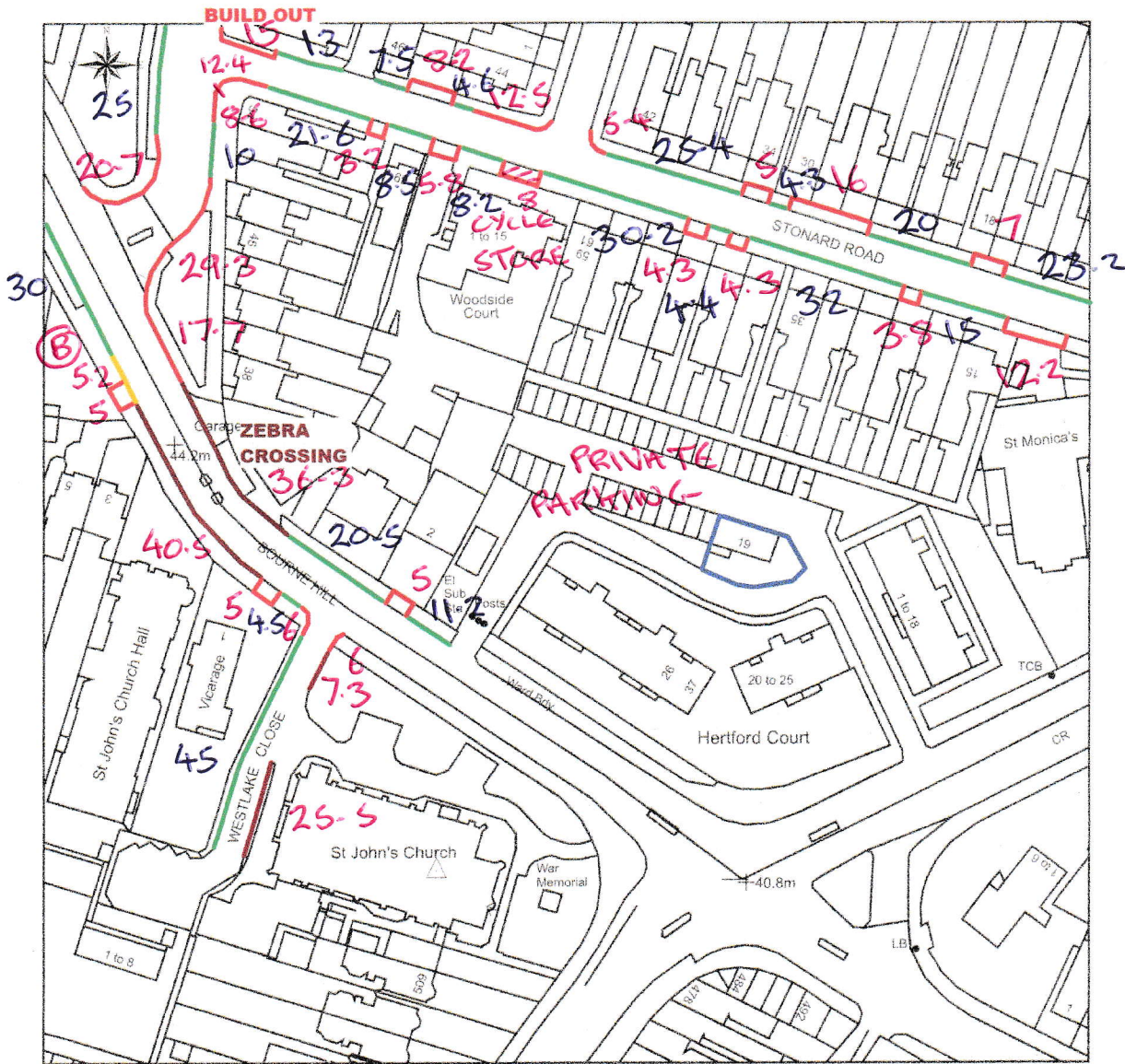
Scale: 1:1250, paper size: A4

- ACCEPTABLE PARKING
- SINGLE YELLOW LINE (SYL)
- DOUBLE YELLOW LINE (DYL)
- UNACCEPTABLE PARKING
- ┌ DROPPED KERB
- DBH DISABLED BADGE HOLDER
- ALL MEASUREMENTS IN METRES

PARKING RESTRICTIONS

SYL A = MON - SAT, 08:00 - 18:30

SYL B = MON - FRI, 07:00 - 18:30



This Plan includes the following Licensed Data: OS MasterMap Black and White PDF Location Plan by the Ordnance Survey National Geographic Database and incorporating surveyed revision available at the date of production. Reproduction in whole or in part is prohibited without the prior permission of Ordnance Survey. The representation of a road, track or path is no evidence of a right of way. The representation of features, as lines is no evidence of a property boundary. © Crown copyright and database rights, 2022. Ordnance Survey 0100031673

0m 20m 40m 60m 80m 100m

Scale: 1:1250, paper size: A4

- ACCEPTABLE PARKING
- SINGLE YELLOW LINE (SYL)
- DOUBLE YELLOW LINE (DYL)
- UNACCEPTABLE PARKING
- ┌ DROPPED KERB

DBH DISABLED BADGE HOLDER
 ALL MEASUREMENTS IN METRES

PARKING RESTRICTIONS

SYL B = MON - FRI, 07:00 - 18:30



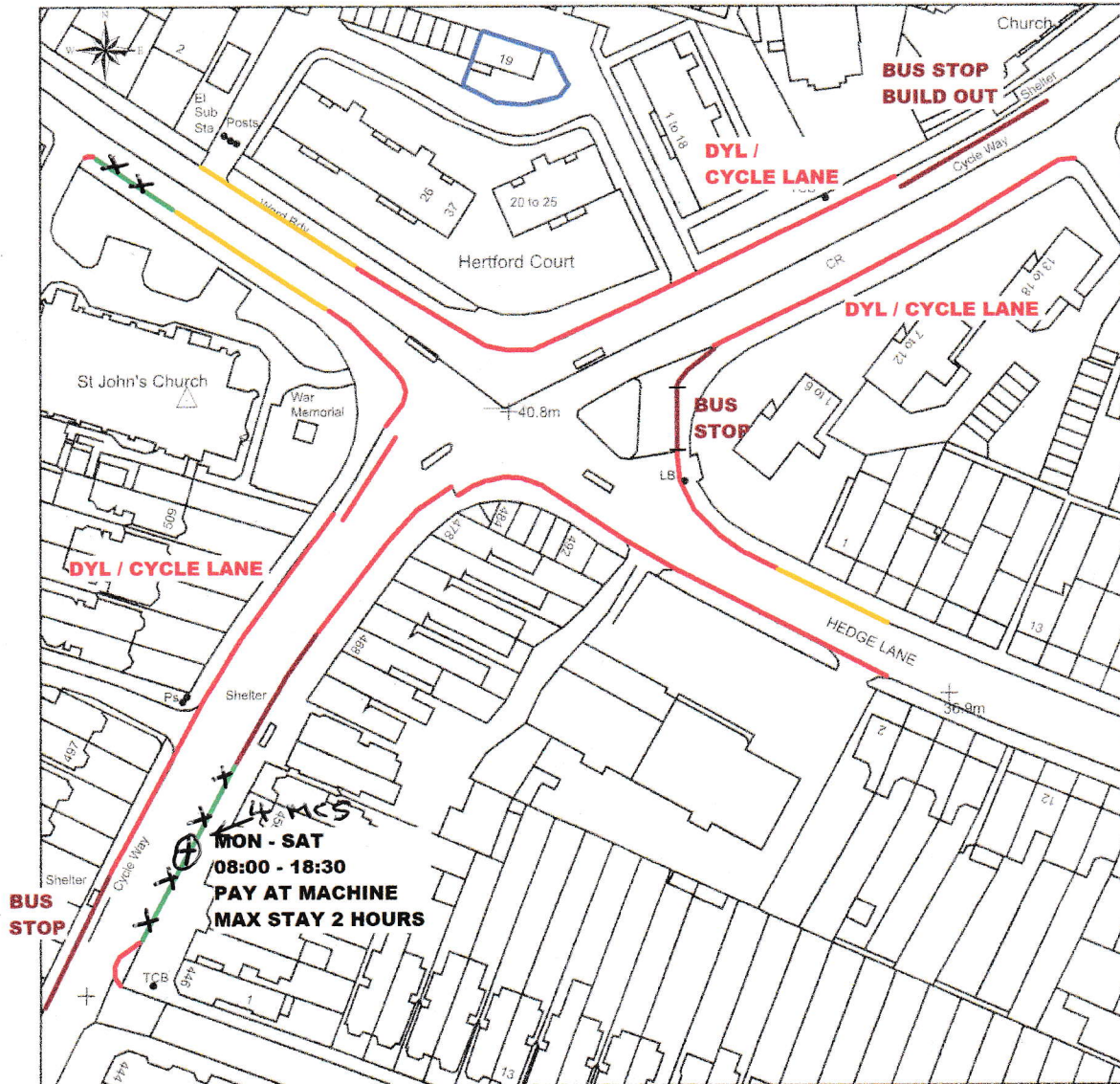
This Plan includes the following Licensed Data: OS MasterMap Black and White PDF Location Plan by the Ordnance Survey National Geographic Database and incorporating surveyed revision available at the date of production. Reproduction in whole or in part is prohibited without the prior permission of Ordnance Survey. The representation of a road, track or path is no evidence of a right of way. The representation of features, as lines is no evidence of a property boundary. © Crown copyright and database rights, 2022. Ordnance Survey 0100031673

0m 20m 40m 60m 80m 100m

Scale: 1:1250, paper size: A4

- ACCEPTABLE PARKING
- SINGLE YELLOW LINE (SYL)
- DOUBLE YELLOW LINE (DYL)
- UNACCEPTABLE PARKING
- ┌ DROPPED KERB
- DBH DISABLED BADGE HOLDER
- ALL MEASUREMENTS IN METRES

PARKING RESTRICTIONS



This Plan includes the following Licensed Data: OS MasterMap Black and White PDF Location Plan by the Ordnance Survey National Geographic Database and incorporating surveyed revision available at the date of production. Reproduction in whole or in part is prohibited without the prior permission of Ordnance Survey. The representation of a road, track or path is no evidence of a right of way. The representation of features, as lines is no evidence of a property boundary. © Crown copyright and database rights, 2022. Ordnance Survey 0100031673

0m 20m 40m 60m 80m 100m

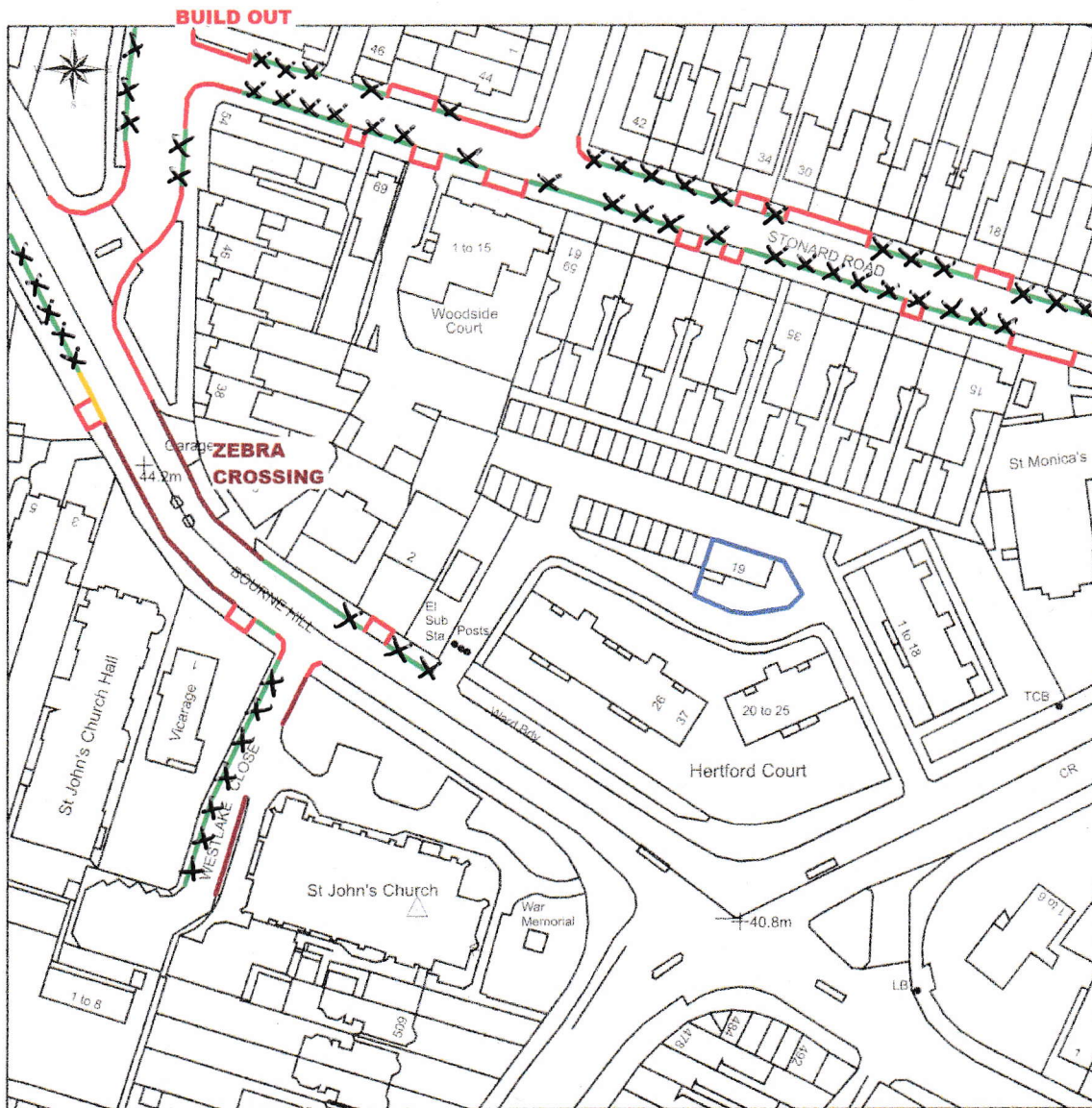
Scale: 1:1250, paper size: A4

- ACCEPTABLE PARKING
- SINGLE YELLOW LINE (SYL)
- DOUBLE YELLOW LINE (DYL)
- UNACCEPTABLE PARKING
- ┌ DROPPED KERB

DBH DISABLED BADGE HOLDER
 ALL MEASUREMENTS IN METRES

PARKED VEHICLE LOCATION

WEDNESDAY 18/05/2022 - 05:15



This Plan includes the following Licensed Data: OS MasterMap Black and White PDF Location Plan by the Ordnance Survey National Geographic Database and incorporating surveyed revision available at the date of production. Reproduction in whole or in part is prohibited without the prior permission of Ordnance Survey. The representation of a road, track or path is no evidence of a right of way. The representation of features, as lines is no evidence of a property boundary. © Crown copyright and database rights, 2022. Ordnance Survey 0100031673

0m 20m 40m 60m 80m 100m

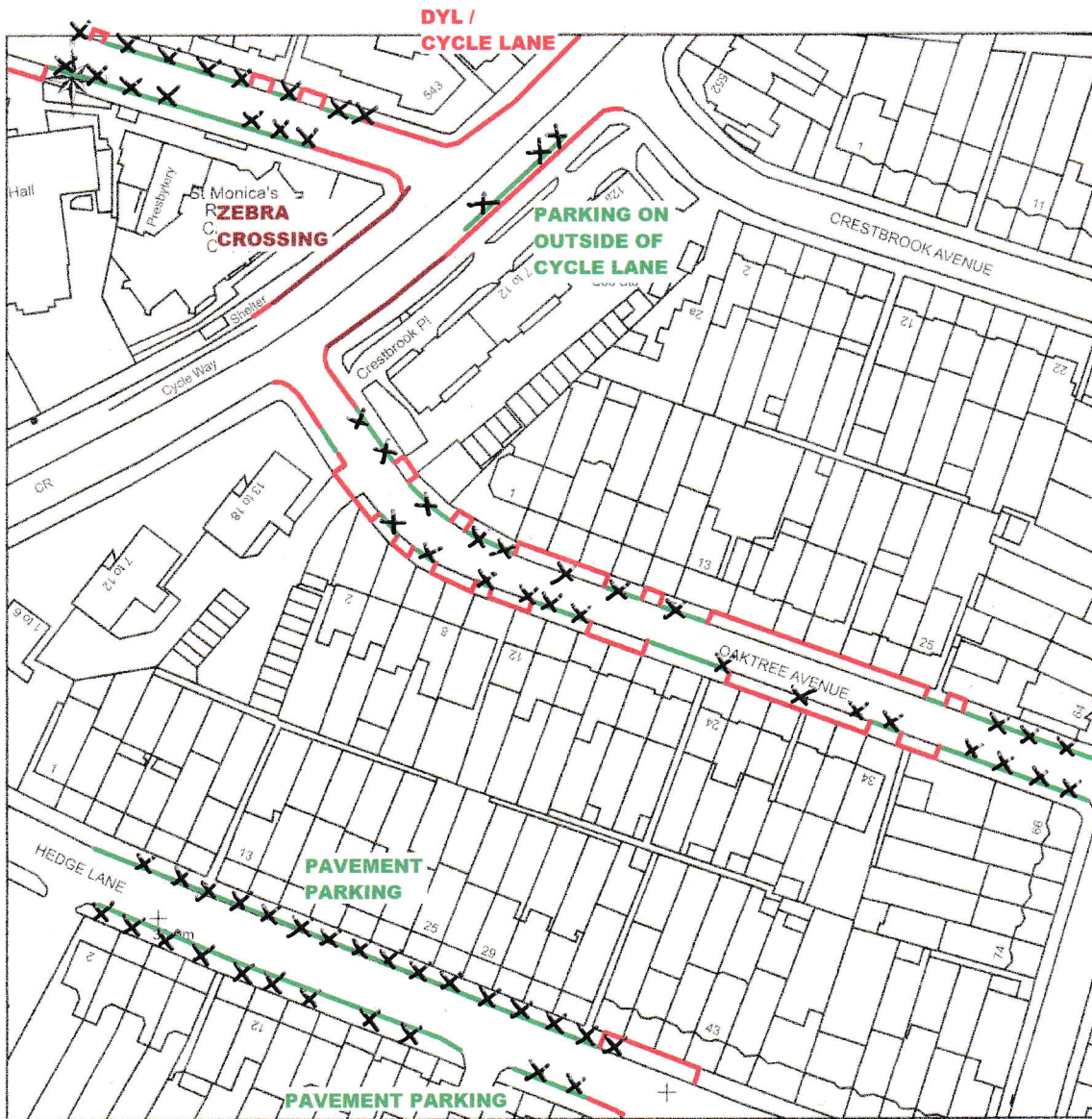
Scale: 1:1250, paper size: A4

- ACCEPTABLE PARKING
- SINGLE YELLOW LINE (SYL)
- DOUBLE YELLOW LINE (DYL)
- UNACCEPTABLE PARKING
- ┌ DROPPED KERB

DBH DISABLED BADGE HOLDER
ALL MEASUREMENTS IN METRES

PARKED VEHICLE LOCATION

WEDNESDAY 18/05/2022 - 05:15



This Plan includes the following Licensed Data: OS MasterMap Black and White PDF Location Plan by the Ordnance Survey National Geographic Database and incorporating surveyed revision available at the date of production. Reproduction in whole or in part is prohibited without the prior permission of Ordnance Survey. The representation of a road, track or path is no evidence of a right of way. The representation of features, as lines is no evidence of a property boundary. © Crown copyright and database rights, 2022. Ordnance Survey 6100031673



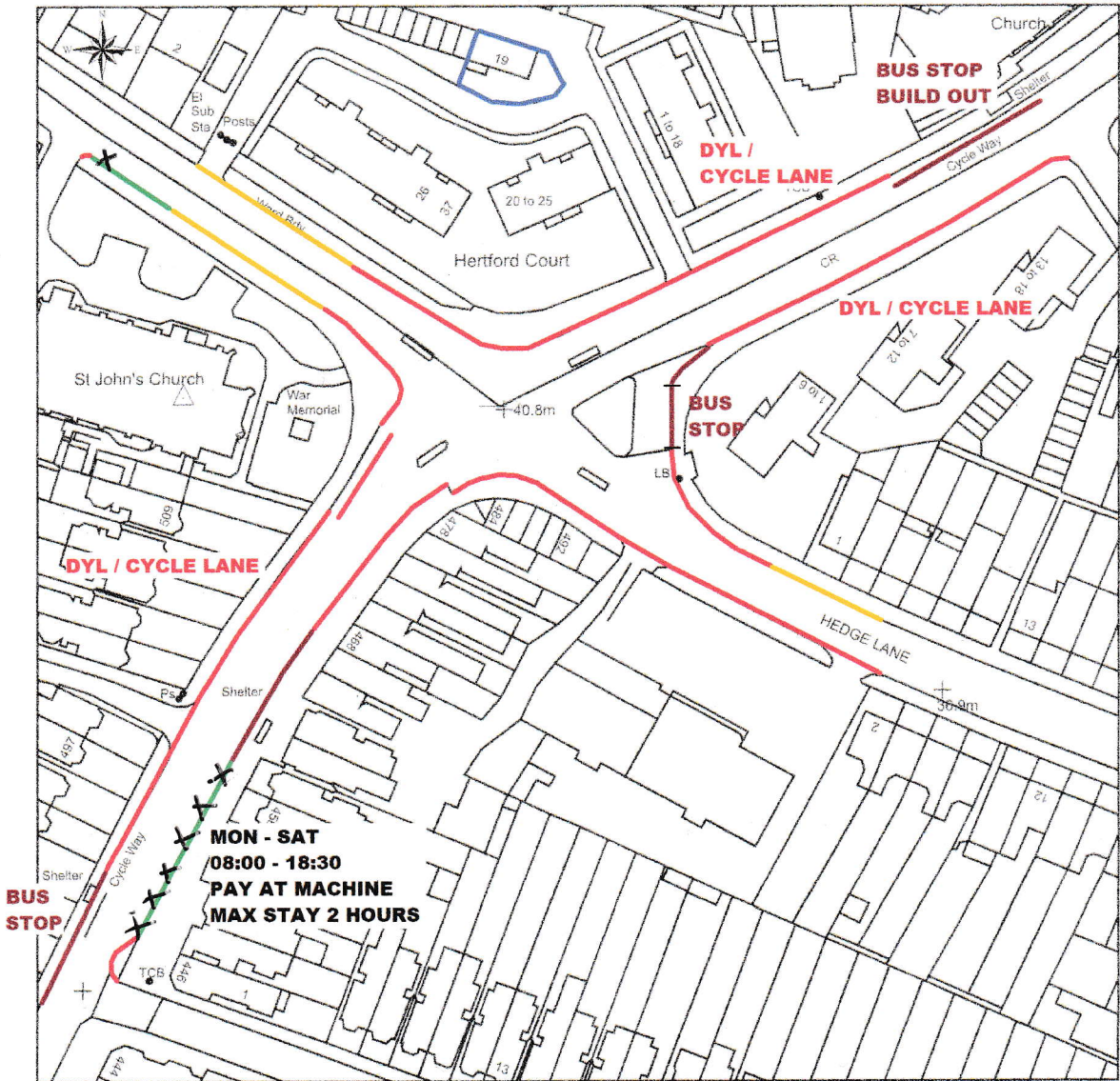
Scale: 1:1250, paper size: A4

- ACCEPTABLE PARKING
- SINGLE YELLOW LINE (SYL)
- DOUBLE YELLOW LINE (DYL)
- UNACCEPTABLE PARKING
- ┌ DROPPED KERB

PARKED VEHICLE LOCATION

WEDNESDAY 18/05/2022 - OS:AS

DBH DISABLED BADGE HOLDER
ALL MEASUREMENTS IN METRES



This Plan includes the following Licensed Data: OS MasterMap Black and White PDF Location Plan by the Ordnance Survey National Geographic Database and incorporating surveyed revision available at the date of production. Reproduction in whole or in part is prohibited without the prior permission of Ordnance Survey. The representation of a road, track or path is no evidence of a right of way. The representation of features, as lines is no evidence of a property boundary. © Crown copyright and database rights, 2022. Ordnance Survey 0100031673



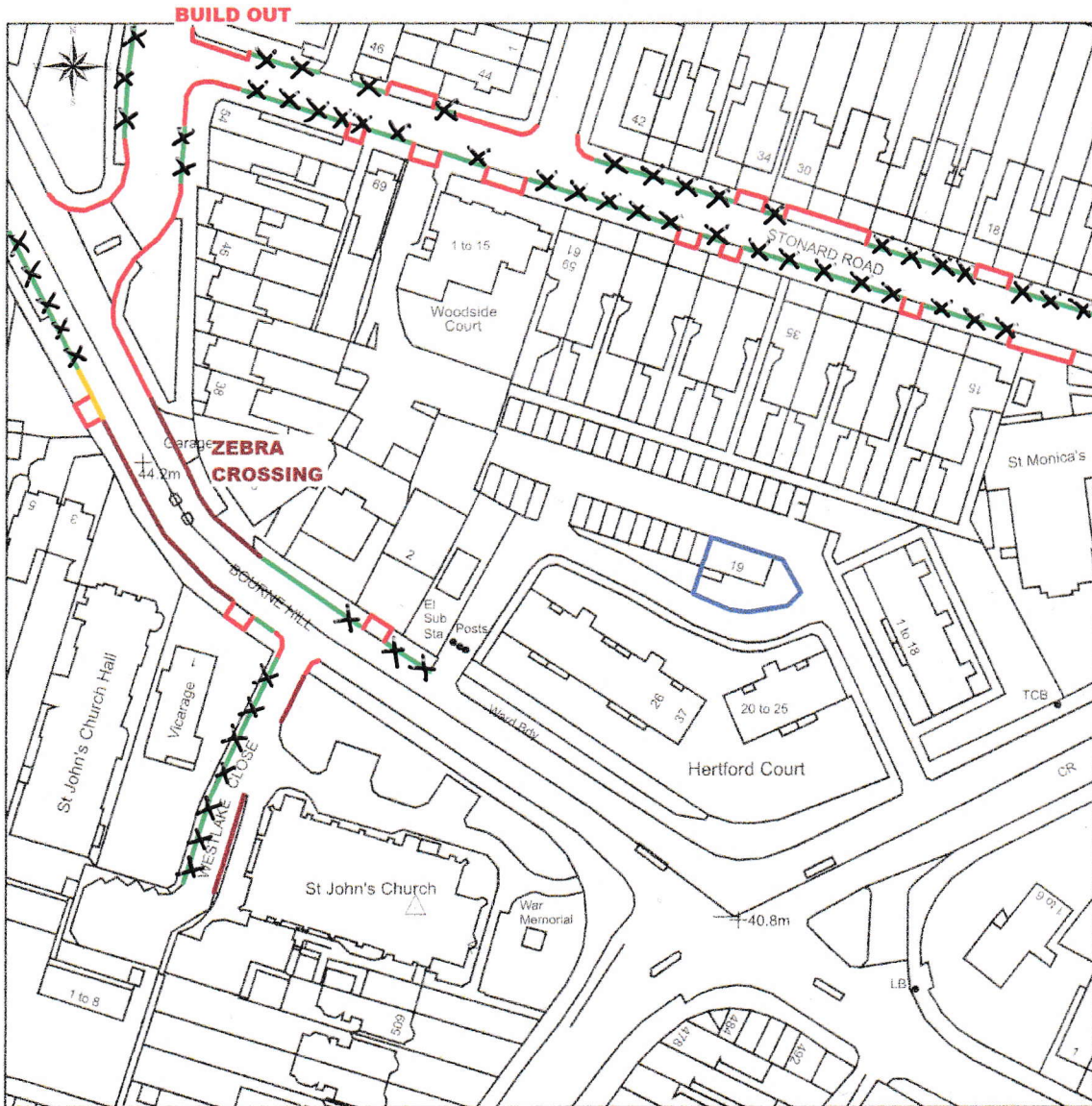
Scale: 1:1250, paper size: A4

- ACCEPTABLE PARKING
- SINGLE YELLOW LINE (SYL)
- DOUBLE YELLOW LINE (DYL)
- UNACCEPTABLE PARKING
- ┌ DROPPED KERB

DBH DISABLED BADGE HOLDER
 ALL MEASUREMENTS IN METRES

PARKED VEHICLE LOCATION

THURSDAY 19/05/2022 - 05:15



This Plan includes the following Licensed Data: OS MasterMap Black and White PDF Location Plan by the Ordnance Survey National Geographic Database and incorporating surveyed revision available at the date of production. Reproduction in whole or in part is prohibited without the prior permission of Ordnance Survey. The representation of a road, track or path is no evidence of a right of way. The representation of features, as lines is no evidence of a property boundary. © Crown copyright and database rights. 2022. Ordnance Survey 0100031673

0m 20m 40m 60m 80m 100m

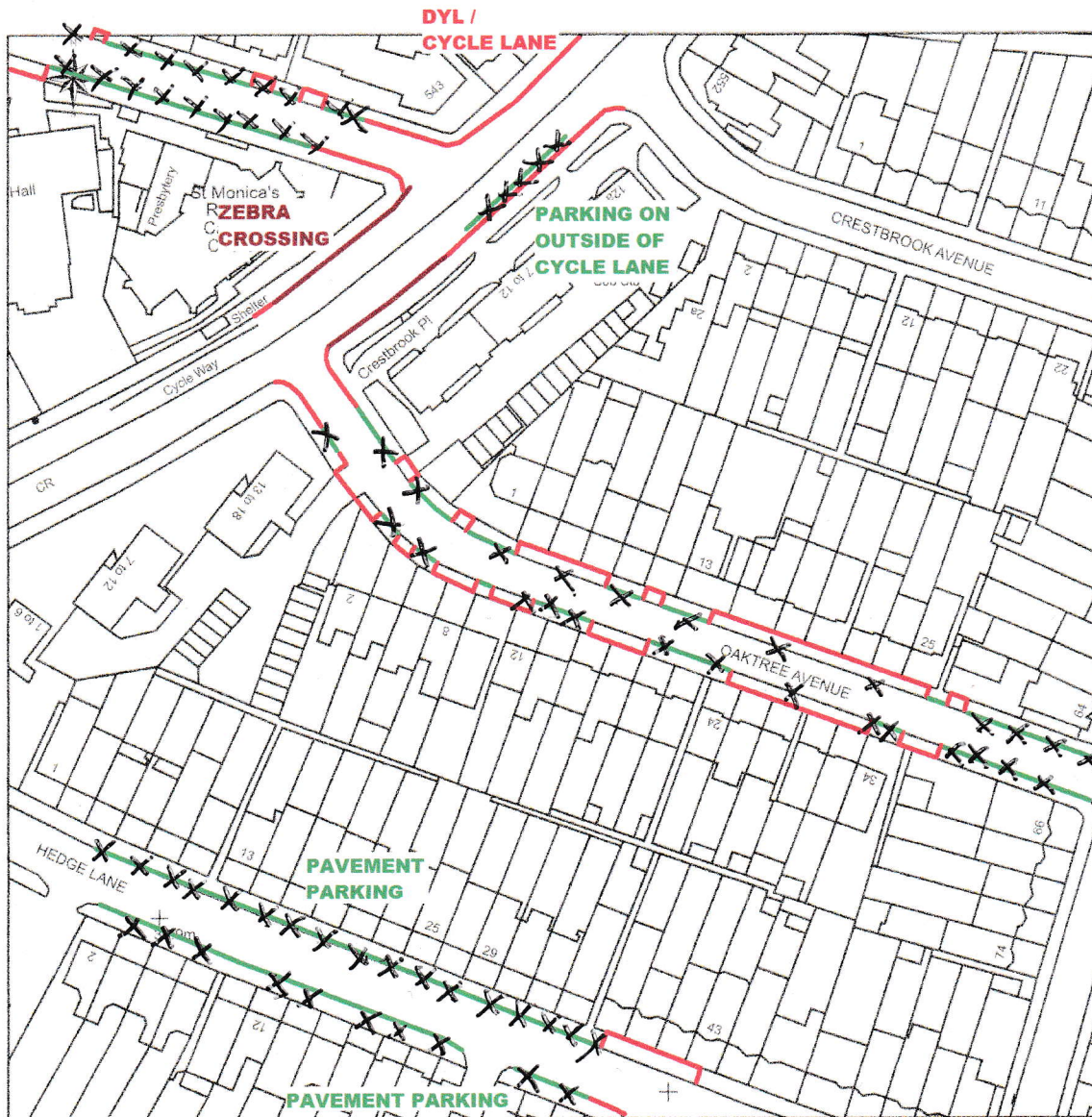
Scale: 1:1250, paper size: A4

- ACCEPTABLE PARKING
- SINGLE YELLOW LINE (SYL)
- DOUBLE YELLOW LINE (DYL)
- UNACCEPTABLE PARKING
- ┌ DROPPED KERB

DBH DISABLED BADGE HOLDER
ALL MEASUREMENTS IN METRES

PARKED VEHICLE LOCATION

THURSDAY 19/05/2022 - 05:15



This Plan includes the following Licensed Data: OS MasterMap Black and White PDF Location Plan by the Ordnance Survey National Geographic Database and incorporating surveyed revision available at the date of production. Reproduction in whole or in part is prohibited without the prior permission of Ordnance Survey. The representation of a road, track or path is no evidence of a right of way. The representation of features, as lines is no evidence of a property boundary. © Crown copyright and database rights, 2022. Ordnance Survey 6100031673

0m 20m 40m 60m 80m 100m

Scale: 1:1250, paper size: A4

- ACCEPTABLE PARKING
- SINGLE YELLOW LINE (SYL)
- DOUBLE YELLOW LINE (DYL)
- UNACCEPTABLE PARKING
- ┌ DROPPED KERB

DBH DISABLED BADGE HOLDER
 ALL MEASUREMENTS IN METRES

PARKED VEHICLE LOCATION

THURSDAY 19/05/2022 - 05:15