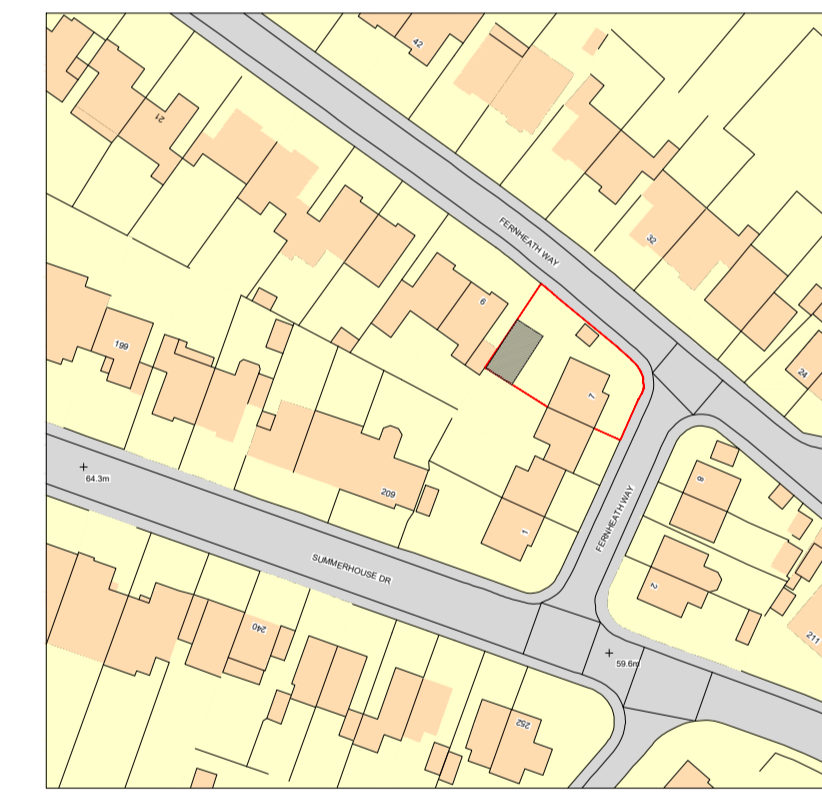
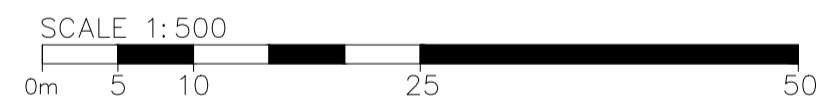
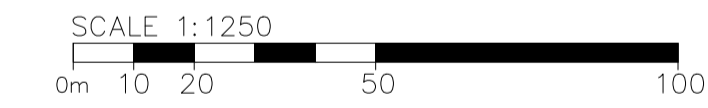


PROPOSED OS BLOCK PLAN
SCALE 1:500@A1



PROPOSED OS LOCATION PLAN
SCALE 1:1250@A1



NOTES

1. ALL DIMENSIONS ARE IN MILLIMETERS UNLESS STATED OTHERWISE. USE ONLY ANNOTATED DIMENSIONS UNLESS AUTHORISED TO SCALE FROM THIS DRAWING
2. THIS DRAWING IS NOT TO BE USED WITHOUT PRIOR CONSENT FROM LOCUS ARCHITECTURE LIMITED
3. ALL DIMENSIONS ARE TO BE CHECKED ON SITE BY THE CONTRACTOR PRIOR TO CONSTRUCTION COMMENCING
4. APPROVALS ARE TO BE OBTAINED FROM THE LOCAL AUTHORITY PRIOR TO THE COMMENCEMENT OF WORKS
5. WORKS ARE NOT TO COMMENCE WITHOUT PLANNING PERMISSION & BUILDING CONTROL CONSENT
6. STRUCTURAL CALCULATIONS ARE TO BE APPROVED BY THE LOCAL AUTHORITY PRIOR TO CONSTRUCTION COMMENCING
7. NO PART OF THE PROPOSED DEVELOPMENT IS TO ENCROACH ONTO THE NEIGHBORING PROPERTY
8. UNDER THE PARTY WALL ACT 1996, IT IS THE RESPONSIBILITY OF THE PROPERTY OWNER TO SERVE PROPER PARTY WALL NOTICES TO ALL ADJOINING NEIGHBOURS TWO MONTHS PRIOR TO THE COMMENCEMENT OF WORKS
9. WORKS ARE NOT TO COMMENCE WITHOUT APPROVAL FROM THAMES WATER UTILITIES LTD
10. THESE DRAWINGS HAVE BEEN PRODUCED FOR THE PURPOSE OF APPLYING FOR PLANNING PERMISSION AND BUILDING REGULATIONS APPROVAL ONLY
11. IT IS THE RESPONSIBILITY OF THE CONTRACTOR TO ISSUE ALL STATUTORY NOTICES TO THE LOCAL AUTHORITY DURING THE WORKS THROUGH TO THE COMPLETION OF WORKS

REV.	DATE	DESCRIPTION	BY
		PURPOSE OF ISSUE	
		STAGE XX	

STATUS
SX

locus

W: www.locusarchitecture.co.uk
E: info@locusarchitecture.co.uk
T: +44 (0) 7724448095

CLIENT
PROJECT
7 Fernheath Way,
DARTFORD,
DA2 7PE.

DRAWING TITLE
PROPOSED OS BLOCK & LOCATION PLAN

SCALE @ A1
1:500@A1 1:1250@A1

DRAWN CV	CHECKED RV
-------------	---------------

DRAWING No 23.0163-A-PL-DR-00-20-PL03	REV XX
--	-----------