

DO NOT SCALE FROM THIS DRAWING. ALL DIMENSIONS ARE TO BE CHECKED ON SITE. THIS DRAWING IS TO BE READ IN CONJUNCTION WITH ALL CONSULTANTS INFORMATION.

©THIS DRAWING IS THE COPYRIGHT OF SMITH GROUP (KENT) LIMITED AND SHOULD NOT BE COPIED OR REPRODUCED WITHOUT WRITTEN CONSENT. ALL RIGHTS RESERVED.



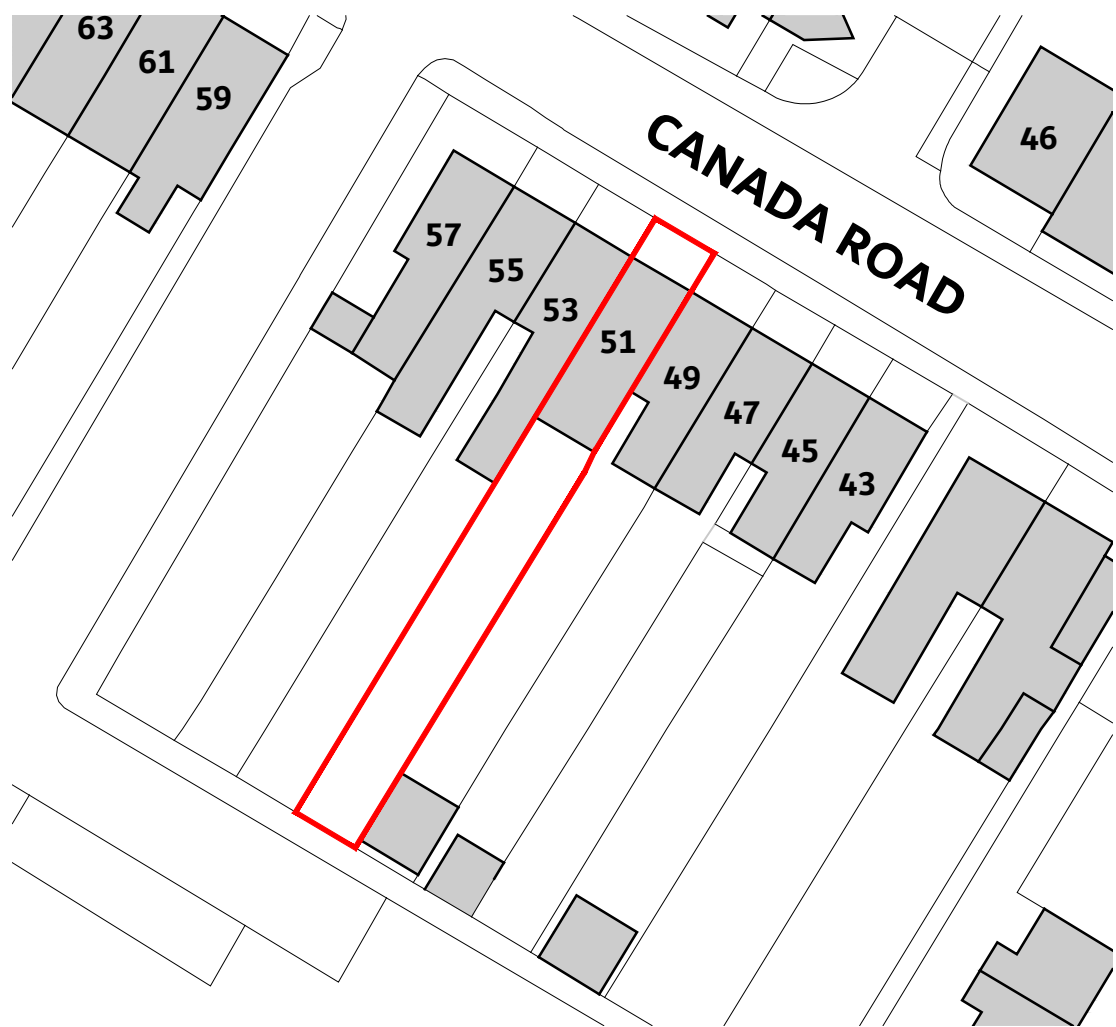
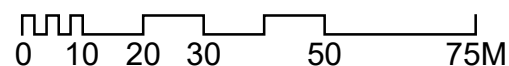
info@smithgroupuk.co.uk  
01304 351 445  
www.smithgroupuk.co.uk

GENERAL NOTES:




**SITE LOCATION PLAN** 1:1250 @ A3

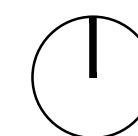

Ordnance Survey, (c) Crown Copyright 2021. All rights reserved. Licence number 100022432



**EXISTING BLOCK PLAN** 1:500 @ A3



**PROPOSED BLOCK PLAN** 1:500 @ A3



REV	DATE	DESCRIPTION



PROJECT:	51 CANADA ROAD, DEAL
DESCRIPTION:	SINGLE STOREY EXTENSION
DRAWING TITLE:	SITE LOCATION PLAN AND EXISTING AND PROPOSED BLOCK PLAN
SCALE:	1:1250 & 1:500 @ A3
DATE DRAWN:	DECEMBER 2023
DRAWN BY:	TS
CLIENT:	CT
STATUS:	LAWFUL DEVELOPMENT CERTIFICATE
DRAWING NUMBER:	23.109.001.A3.LDC
REVISION:	