

DO NOT SCALE

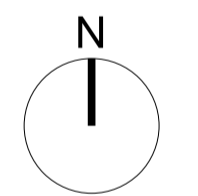
THE CONTRACTOR IS TO CHECK AND VERIFY ALL BUILDING AND SITE DIMENSIONS, LEVELS AND SEWER INVERT LEVELS AT CONNECTION POINTS BEFORE WORK STARTS.

THIS DRAWING IS TO BE READ AND CHECKED IN CONJUNCTION WITH ENGINEERS AND OTHER SPECIALIST DRAWINGS.

THE DRAWING AND THE WORKS DEPICTED ARE THE COPYRIGHT OF STUDIO DJL AND MAY NOT BE REPRODUCED EXCEPT BY WRITTEN PERMISSION.

NOTES

TO BE READ IN CONJUNCTION WITH GA PLANS, SECTIONS AND ELEVATIONS.
THIS DRAWING HAS BEEN PREPARED SOLELY FOR PLANNING APPLICATION/LAWFUL DEVELOPMENT CERTIFICATE AND BUILDING CONTROL AND IS NOT TO BE USED FOR ANY OTHER PURPOSE.
DIMENSIONS NOTED ARE INDICATIVE. ALL WALL, FLOOR AND ROOF THICKNESSES AND SETTING OUT TO BE CONFIRMED BY CONTRACTOR.



STUDIO DJL

REV	DATE	DESCRIPTION
-----	------	-------------

KING'S THEATRE, GLASGOW - WIRELESS ACCESS POINTS

STUDIO DJL
23 Hilldrop Road
BRT1 4DB
Danny@studiodjl.com www.studiodjl.com

JOB 2334-06

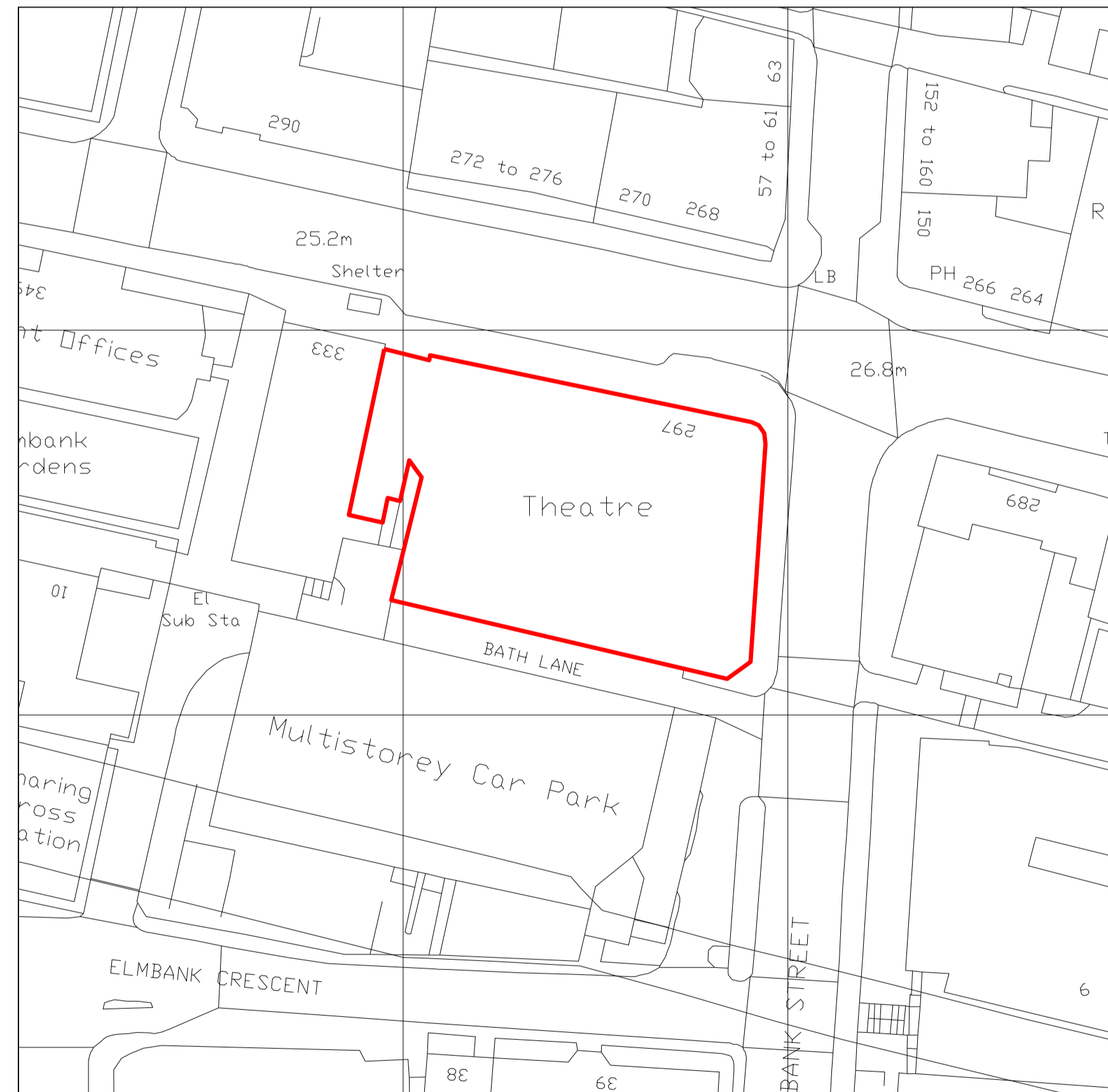
DRG
BLOCK AND SITE PLANS

DRG No: 2334-06_DJL_00_P_011 REV -

SCALE VARIES DATE 17-11-23

DRAWN BY DL INSPECTED BY

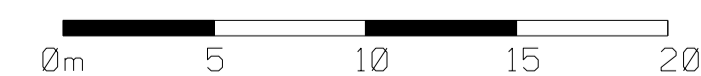
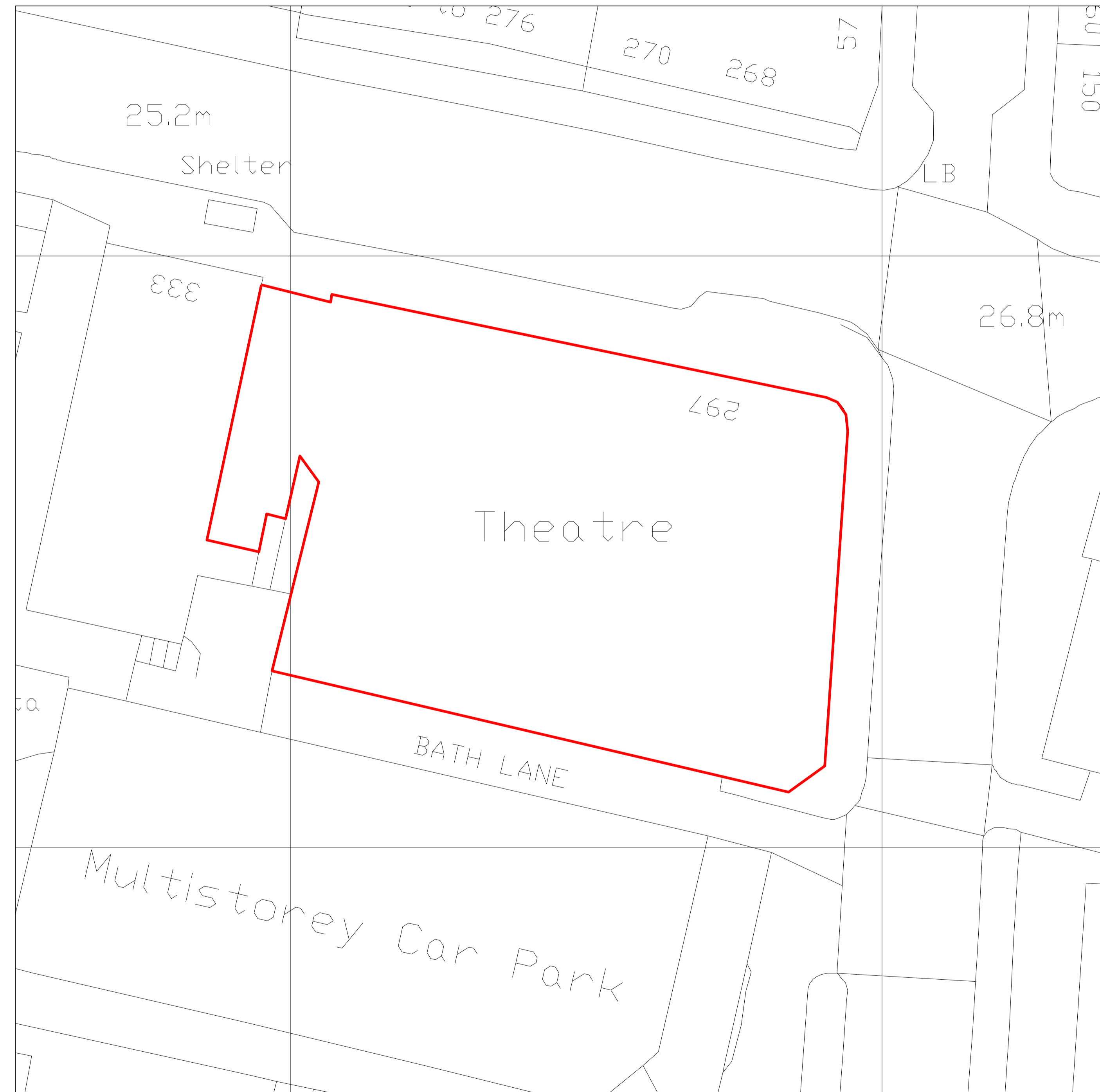
DRAWING STATUS PLANNING



Produced on 15 November 2023 from the Ordnance Survey National Geographic Database and incorporating surveyed revision available at this date.
This map shows the area bounded by 258048, 665791, 258190, 665791, 258190, 665933, 258048, 665933, 258048, 665791.
Drawn, copyright and database rights 2023 OS 100054135. Supplied by copla, 108 trading as UKPlanningMaps.com a licensed Ordnance Survey partner (OS 100054135).
Data licence expires 15 November 2024. Unique plan reference: v2a/1026054/1383465



01 SITE LOCATION PLAN 1:1250@A3



02 BLOCK PLAN 1:500@A3