H.CON.04.22.01A

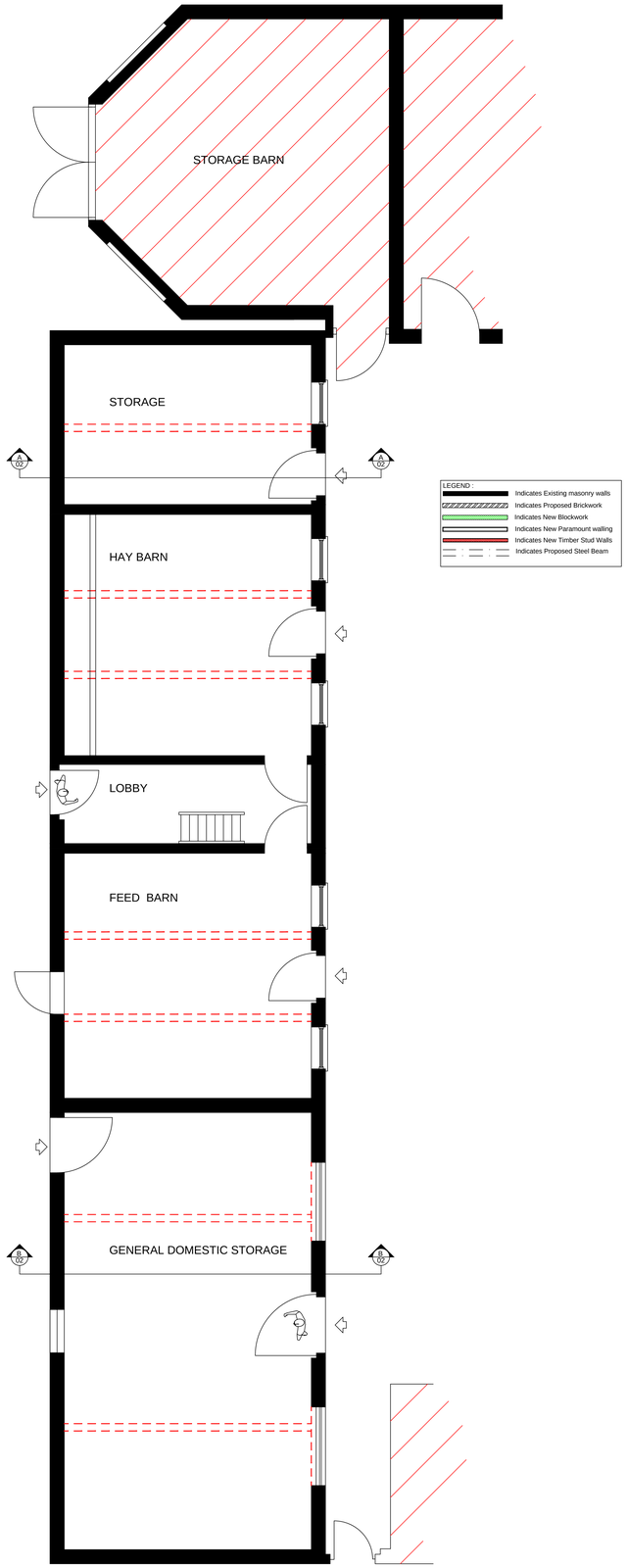

EXISTING GROUND FLOOR LAYOUT PLAN

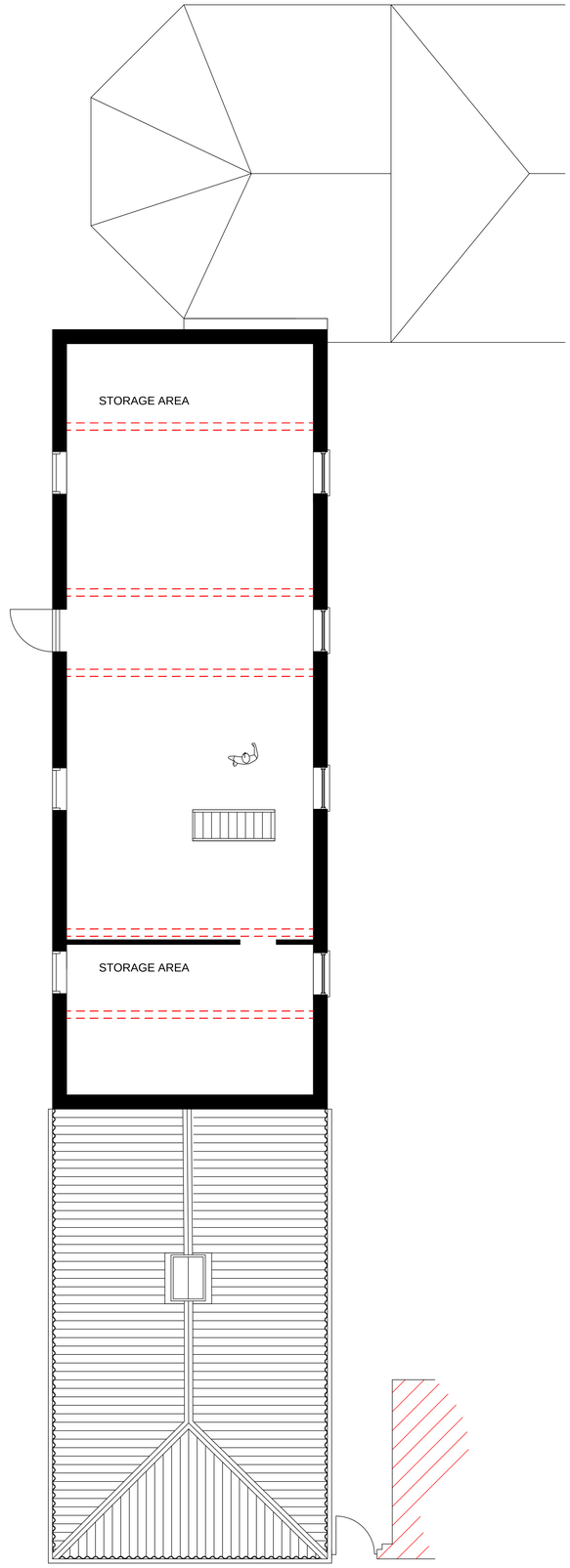

EXISTING FIRST FLOOR LAYOUT PLAN



EXISTING ROOF PLAN

0m 5m 10m 15m

SCALE BAR > 0-15m @1:50

EXISTING LAND REGISTRY BOUNDARY LINE

PROPOSED APPLICATION SITE

AERIAL VIEW (NTS) to show highways information.

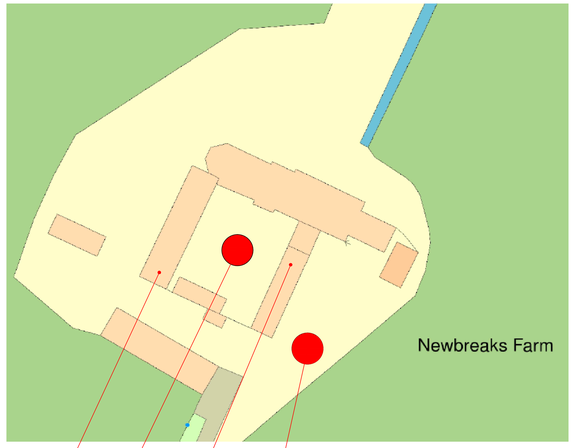

PROPOSED BLOCK / ROOF PLAN : 1:500

0m 10m 20m 30m 40m 50m

SCALE BAR > 0-50m @ 1:500

REVISION 'A' (DECEMBER 2023)
Drawing revised to illustrate proposed amenity area as recommended by planning officer.

EXISTING BARN TO BE CONVERTED TO RESIDENTIAL PROPERTY

AMENITY AREA

LOCATION OF EXISTING SEPTIC TANK

EXISTING DWELLING

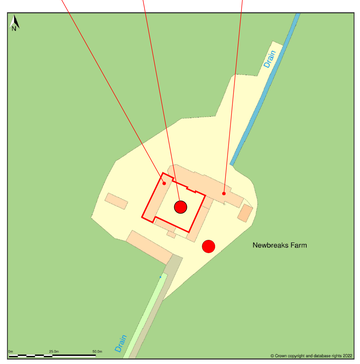

LOCATION PLAN : 1 / 1250

0m 10m 20m 30m 40m 50m

SCALE BAR > 0-50m@ 1:1250

Client:

MR & MRS D.RIMMINGTON

Site Address :
NEW BREAKS FARM,
SWINEFLEET,
NR.GOOLE.
DN14 8DZ.

Project:
PROPOSED BARN CONVERSION.

Drawing Title:
PLANNING STATUS : SCHEME "A"
EXISTING GENERAL ARRANGEMENT OF SITE / FLOOR PLANS & ELEVATIONS.

Drawing Scale : 1:50 / 1:500 / 1:1250

Date : APRIL 2022

Drawing Number: H.CON.04.22.01

Rev: A