




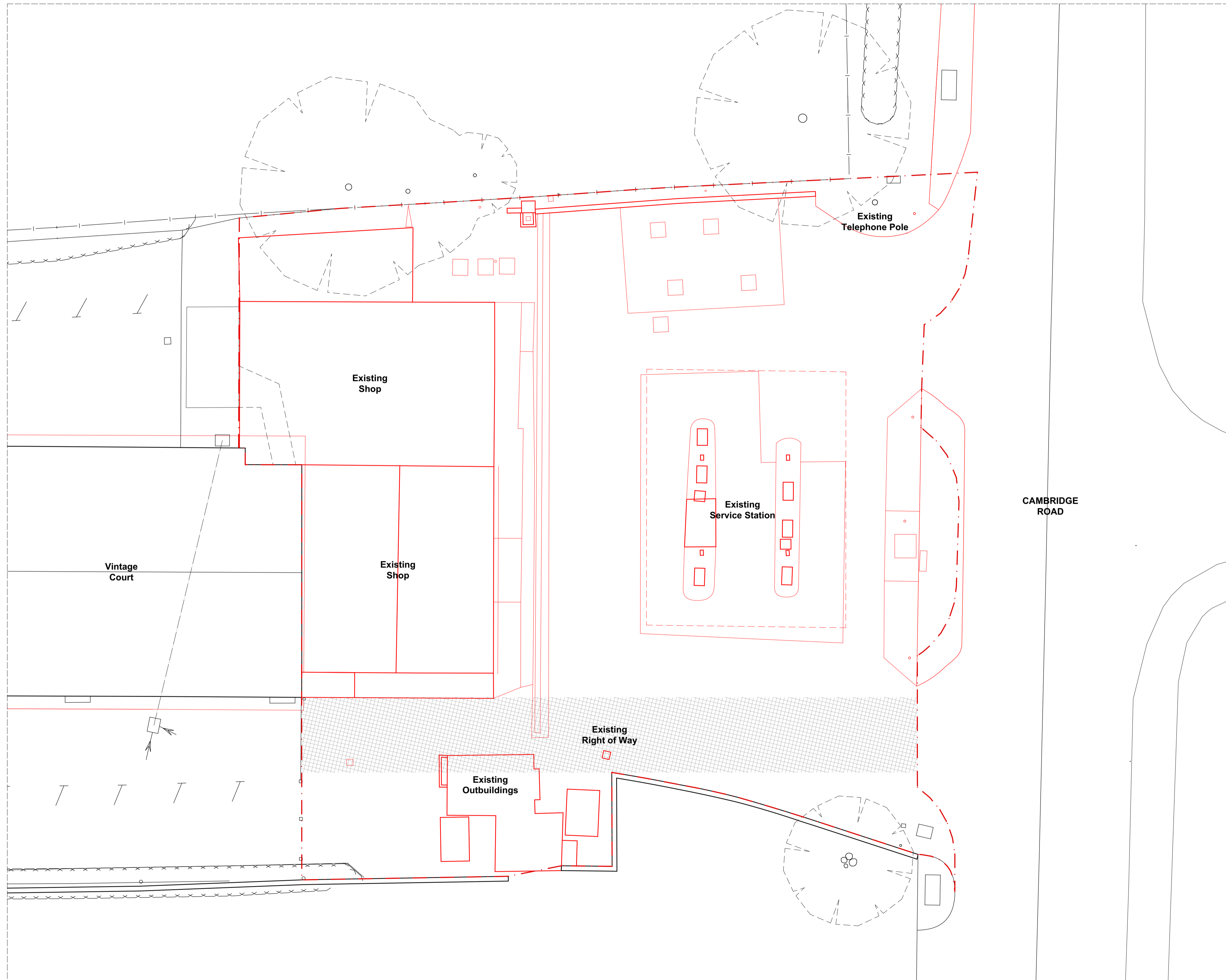


KEY

	Existing
	Demolition
	+55.350 Existing Level
	Site Boundary



Rev.	Date	Description
A	30.11.23	Red Line Altered



Project
 Convenience Store
 Vintage Court, Puckeridge, Ware. SG11 1SA

Drg Title
Block Plan - Existing & Demolition

Date	Scale	Drg Status.
Oct 2023	1:100 @ A1	PLANNING

Drg No.	Revision
1010 VC - DG010	A

