
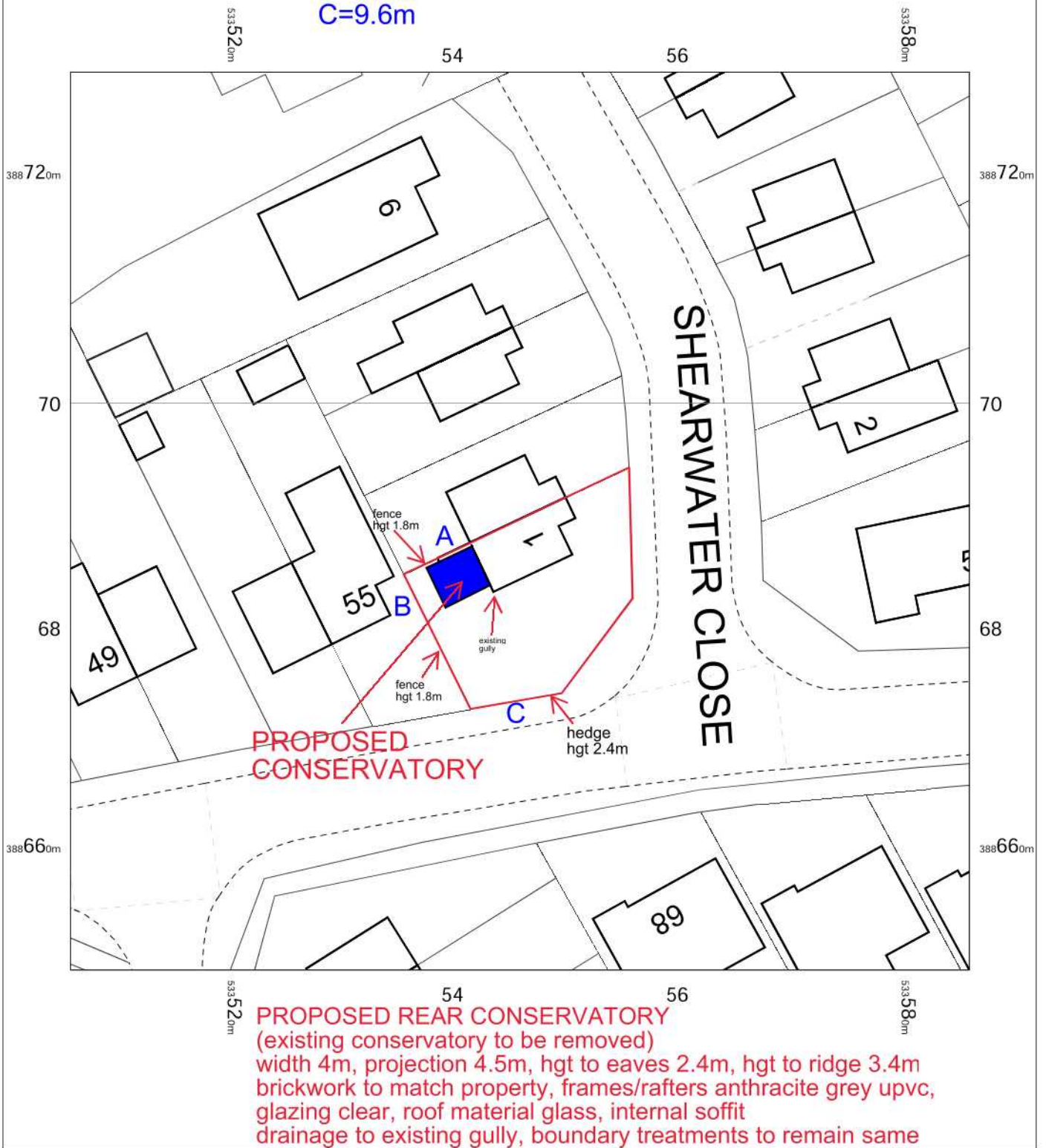


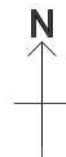
Note Distance to Boundary  
 A=0.15m (no roof material to overhang the boundary)  
 B=1.8m  
 C=9.6m



OS MasterMap 1250/2500/10000 scale  
 Friday, November 17, 2023, ID: CM-01136324  
 www.centremapslive.co.uk

1:500 scale print at A4, Centre: 533546 E, 388690 N

©Crown Copyright Ordnance Survey. Licence no. AC0000849896



FOR A BETTER POINT OF VIEW