
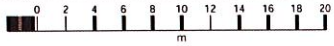
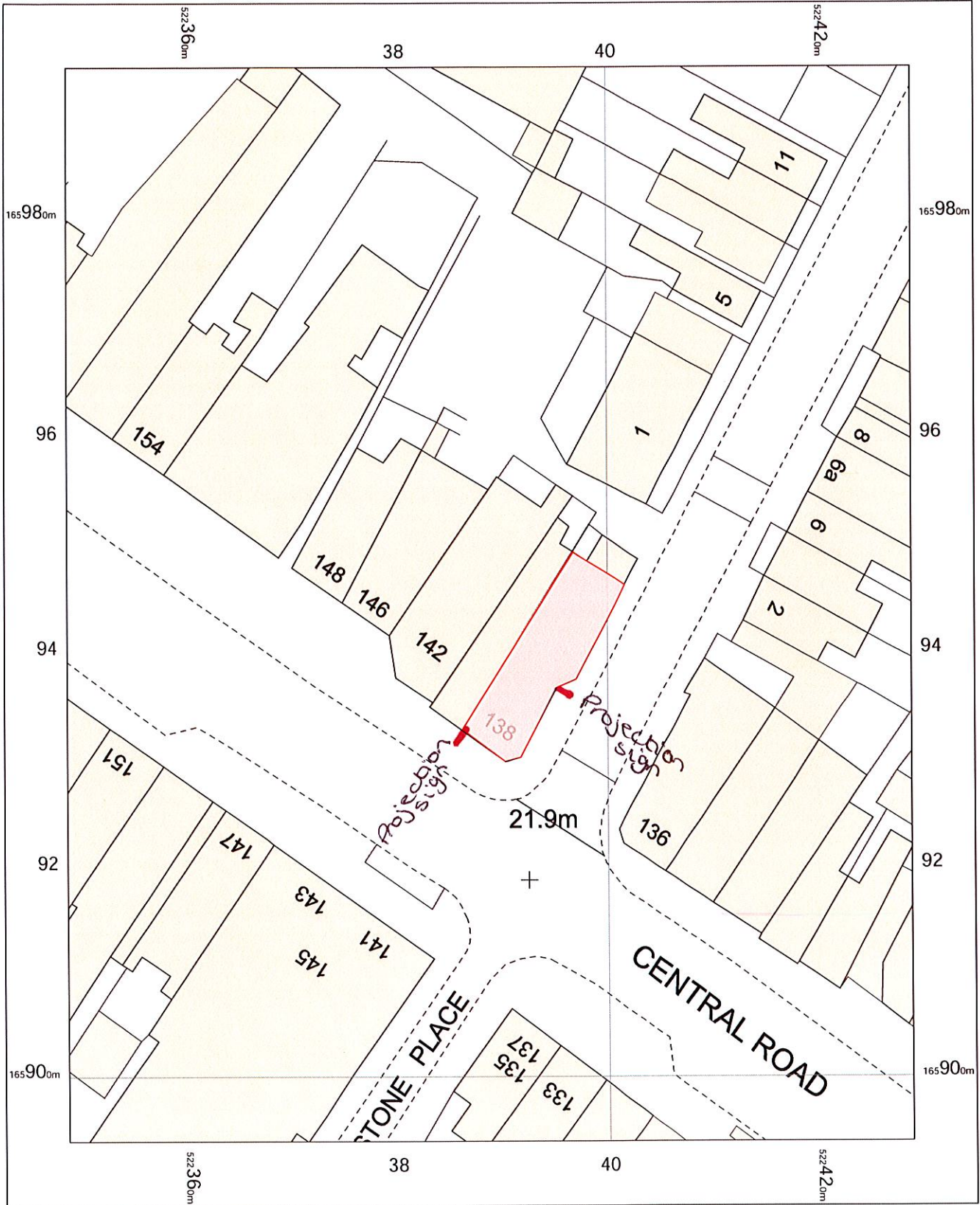


Worcester Park 1:500



OS MasterMap 1250/2500/10000 scale
Friday, November 3, 2023, ID: BW1-01133999
maps.blackwell.co.uk

1:500 scale print at A4, Centre: 522389 E, 165944 N
©Crown Copyright Ordnance Survey. Licence no. 100041041



BLACKWELL'S
MAPPING SERVICES
PERSONAL & PROFESSIONAL MAPPING
www.blackwellmapping.co.uk

TEL: 0800 151 2612
maps@blackwell.co.uk

