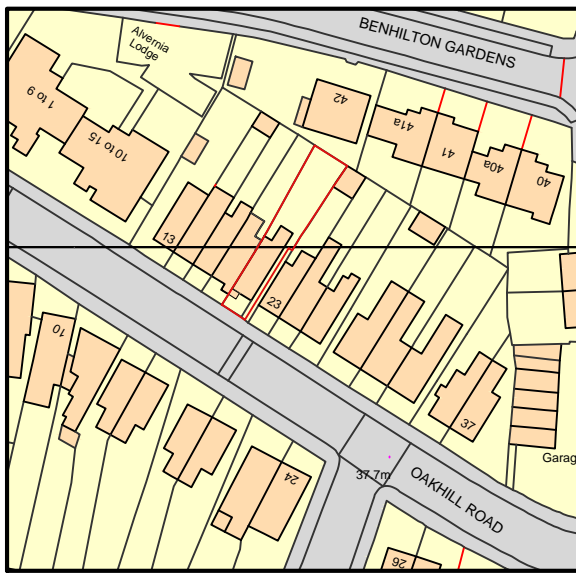
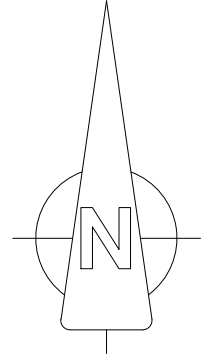


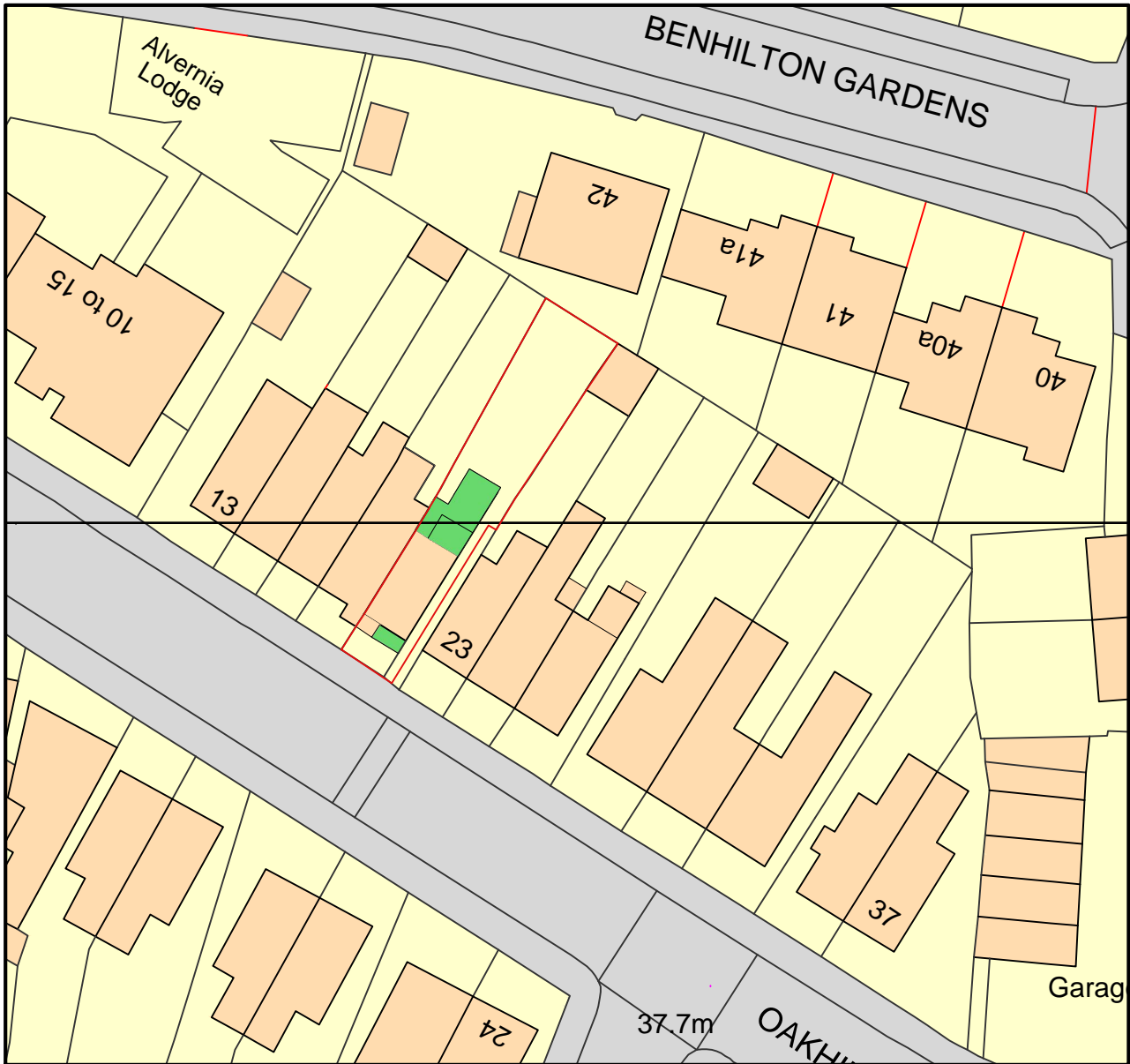
# A4



Scale in Meters 1:1,250



Location Plan. Scale 1:1,250



Scale in Meters @ 1:500

Proposed Site Plan. Scale 1:500

<b>NOTES</b> THIS DRAWING IS COPYRIGHT AND SHOULD NOT BE REPRODUCED WITHOUT WRITTEN APPROVAL FROM NoP Ltd. ALL DIMENSIONS ARE TO BE CHECKED ON SITE. ANY DISCREPANCIES BROUGHT TO THE ATTENTION OF THE ENGINEER. THIS DRAWING IS TO BE READ IN CONJUNCTION WITH ALL OTHER RELEVANT ARCHITECTS, SERVICE ENGINEER AND STRUCTURAL/CIVIL ENGINEERS DRAWINGS AND SPECIFICATIONS.	date	12/23	DRAWING TITLE	project no.	371	<b>NoP</b> <b>LTD</b> <small>118 Barnwood Road          London          SE23 1BX          020 8699 5446</small>
	drawn by	JT	Location Plan & Site Plan.	drawing no.	102	
	client	Mr E. Gjeloshi	PROJECT ADDRESS	rev no.	C	
	issued to	Planning	No. 21 Oakhill Rd. Sutton, SM1 3AA.	scale	1:1,250 1:500	