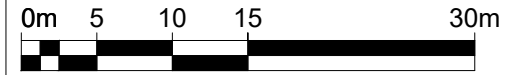
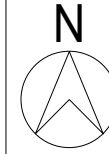
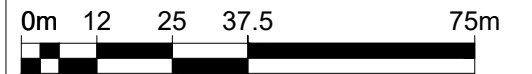


THE CONTRACTOR MUST VERIFY ALL DIMENSIONS ON SITE BEFORE MAKING SHOP DRAWINGS OR COMMENCING WORK OF ANY KIND. NO DIMENSIONS TO BE SCALED FROM THIS DRAWING

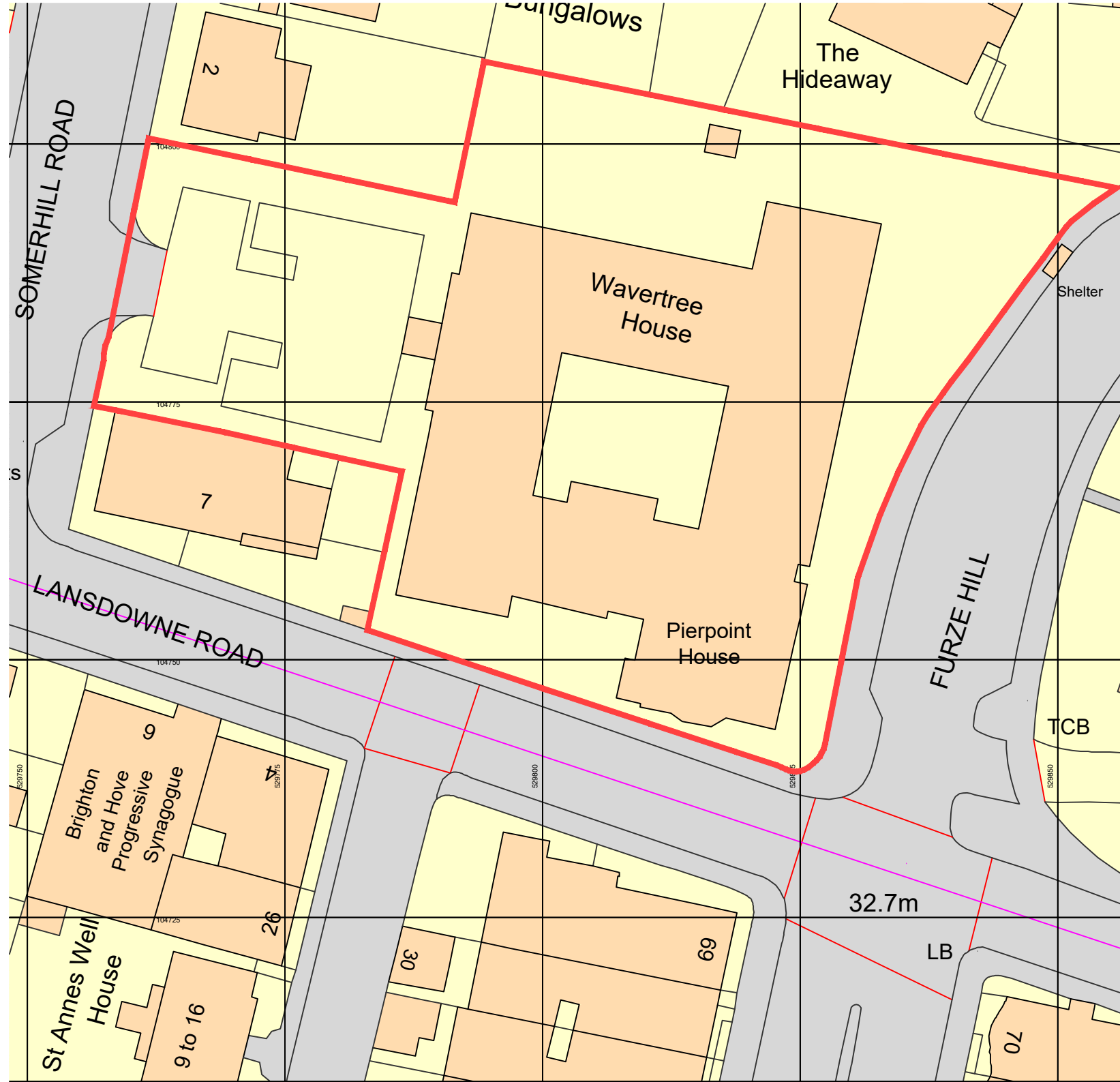
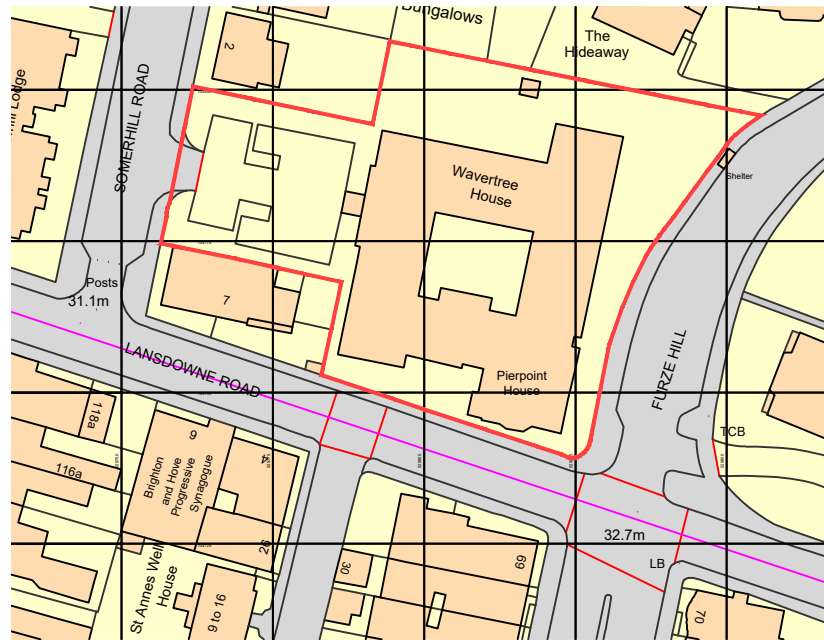
1. THE BOUNDARIES SHOWN ARE BASED ON INFORMATION BY OTHERS. ALL BOUNDARIES TO BE VERIFIED ON SITE PRIOR TO COMMENCING CONSTRUCTION.
2. TOPOGRAPHICAL LEVELS TO BE CONFIRMED.
3. DESIGN & QUOTED AREAS ARE SUBJECT TO DESIGN DEVELOPMENT & STATUTORY CONSENTS.
4. ALL SURVEY INFORMATION SHOWN IS SUBJECT TO FURTHER SITE INVESTIGATION DURING DEMOLITION.



1:500



1:1250



**01** EXISTING LOCATION PLAN  
1:1250

**02** EXISTING BLOCK PLAN  
1:500

REV	DATE	REVISIONS	CHK
X	XX.XX.XX	-	MC

**mohsin cooper**

**ARCHITECTS**

MOHSIN COOPER LIMITED, 7 HOVE MANOR PARADE,  
HOVE STREET, HOVE, EAST SUSSEX, BN3 2DF  
www.mohsincooper.com

© COPYRIGHT EXISTS ON THE DESIGN  
AND INFORMATION SHOWN ON THIS DRAWING

**PROJECT :**  
Wavertree House, Somerhill Road, Hove, BN3 1RN

**CLIENT :**  
Wavertree Care Limited

**DRAWING TITLE :**  
Site OS Location & Block Plans

<b>SCALE :</b> 1:500/1250 @ A3	<b>DRAWN :</b> MC	<b>DATE :</b> 11.23
<b>NUMBER:</b> <b>0532 - S - 001</b>	<b>CHECKED :</b> MC	<b>DATE :</b> 11.23

<b>REVISION:</b> -
-----------------------

<b>STATUS:</b> S2	<b>PLANNING APPLICATION</b>
----------------------	-----------------------------