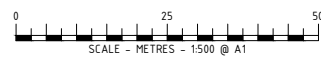
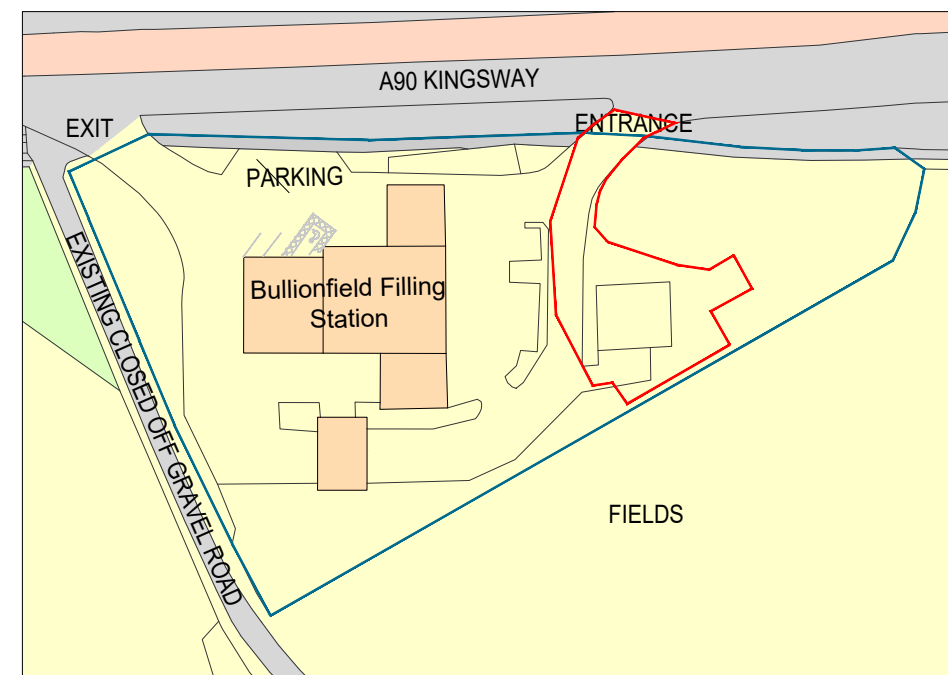
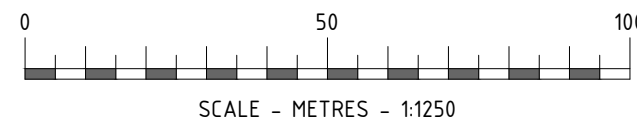


BLOCK PLAN
Scale 1:500



LOCATION PLAN
Scale 1:1250



DRAWING NOTES

COPYRIGHT ©
This drawing and the details herein are the copyright of MBH Design Studio Ltd. and must not be reproduced, altered or passed to any third party without prior written consent.
This drawing has been produced for the project listed below, is submitted in support of this application to the Local Planning Authority and is not intended for use by any other person or for any other purpose.
Every effort has been made to ensure the accuracy of these drawings, however MBH Design Studio Ltd. accept no responsibility for any discrepancies arising from the reuse of survey information and preliminary drawings commissioned by the Applicant from others.

KEY PLAN
APPLICATION SITE BOUNDARY
748m²
SITE AREA OF OWNERSHIP

| REV | DATE | DESCRIPTION | DRAWN/CHECKED |
|-----|----------|---------------------------------|---------------|
| C | 05.12.23 | REVISED RED LINE TO LPA REQUEST | PSB |
| B | 13.11.23 | REVISED RELINE TO LPA REQUEST | PSB |
| A | 11.10.23 | AMENDMENT FROM PLANNING CHECKS | PSB |

REVISION NOTES

DEFINE

CLIENT

PROJECT
BULLIONFIELD SF CONNECT
A90
INVERGOWRIE, DUNDEE
DD2 5EG

DRAWING TITLE
LOCATION PLAN

| | | | |
|------------------|-------------------------------------|-----------------|------------------|
| DRAWN BY LBM | DATE 01.08.23 | SCALE 1:1250 | PAPER SIZE A3 |
| CHECKED BY PB | DRAWING NUMBER 14192-BULLION-003 | REV. C | |