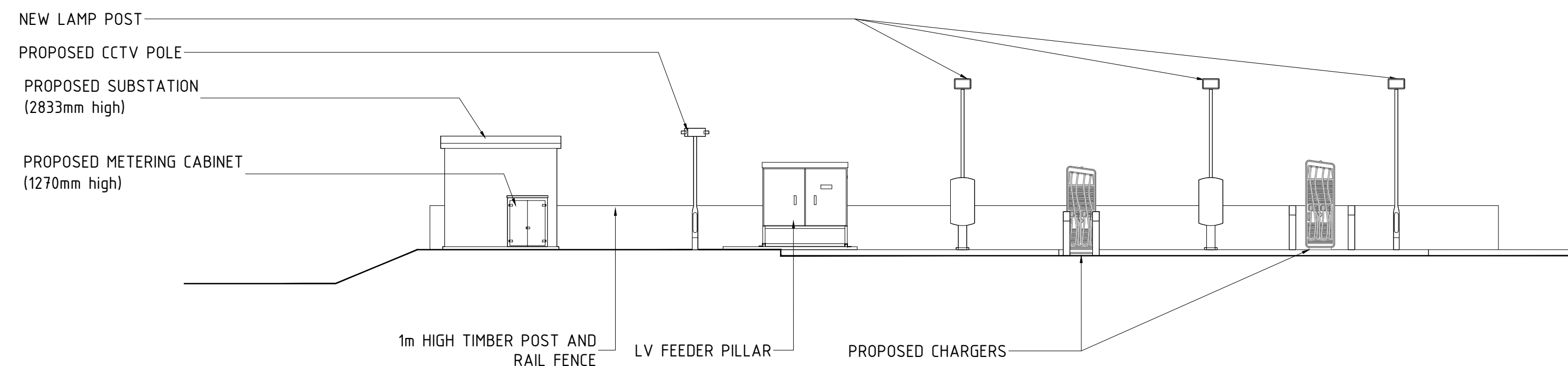


DRAWING NOTES

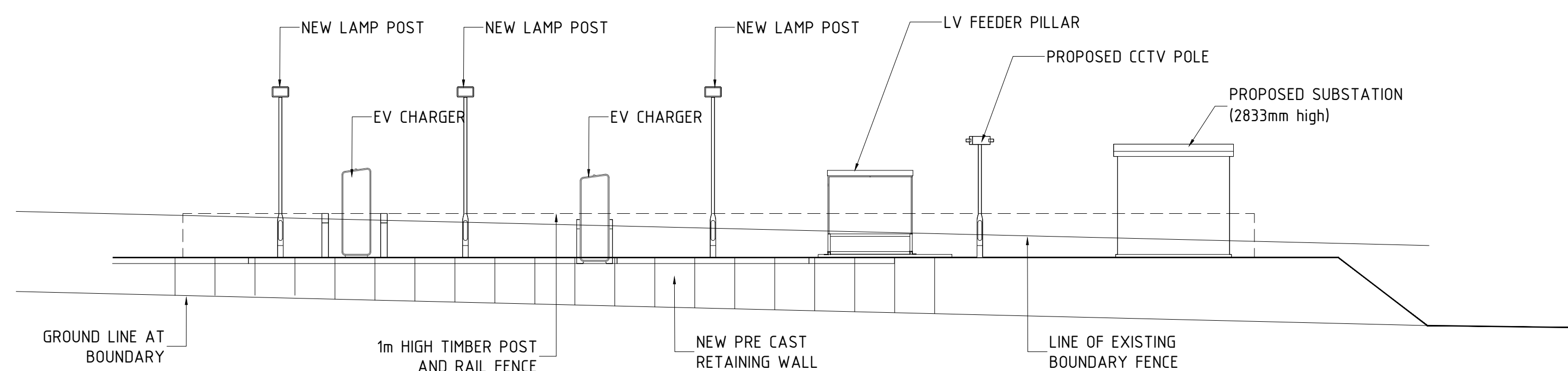
COPYRIGHT ©
This drawing and the details herein are the copyright of MBH Design Studio Ltd. and must not be reproduced, altered or passed to any third party without prior written consent.

This drawing has been produced for the project listed below, is submitted in support of this application to the Local Planning Authority and is not intended for use by any other person or for any other purpose.

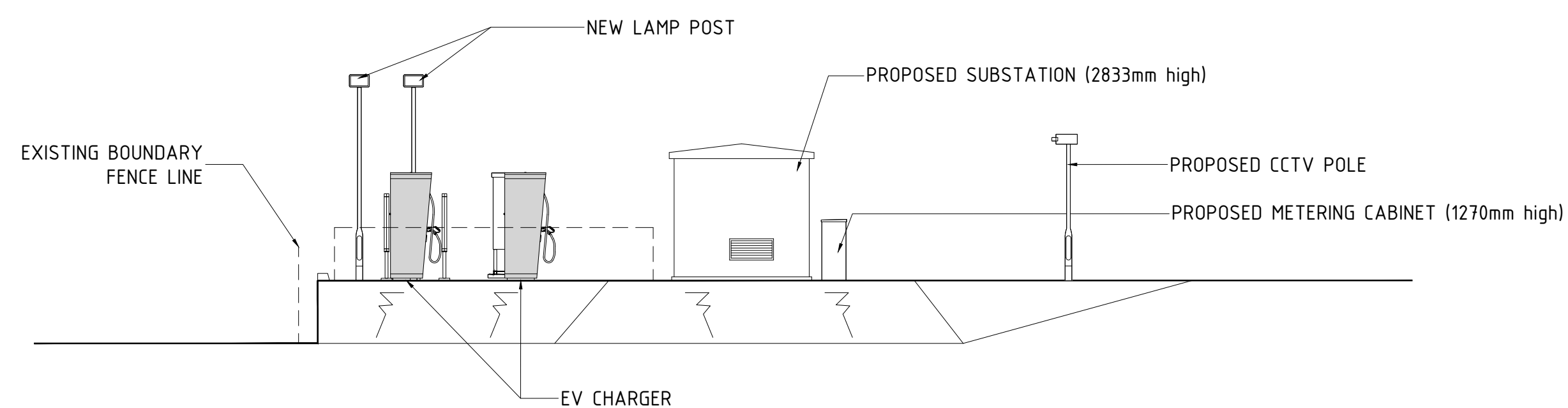
Every effort has been made to ensure the accuracy of these drawings, however MBH Design Studio Ltd. accept no responsibility for any discrepancies arising from the reuse of survey information and preliminary drawings commissioned by the Applicant from others.



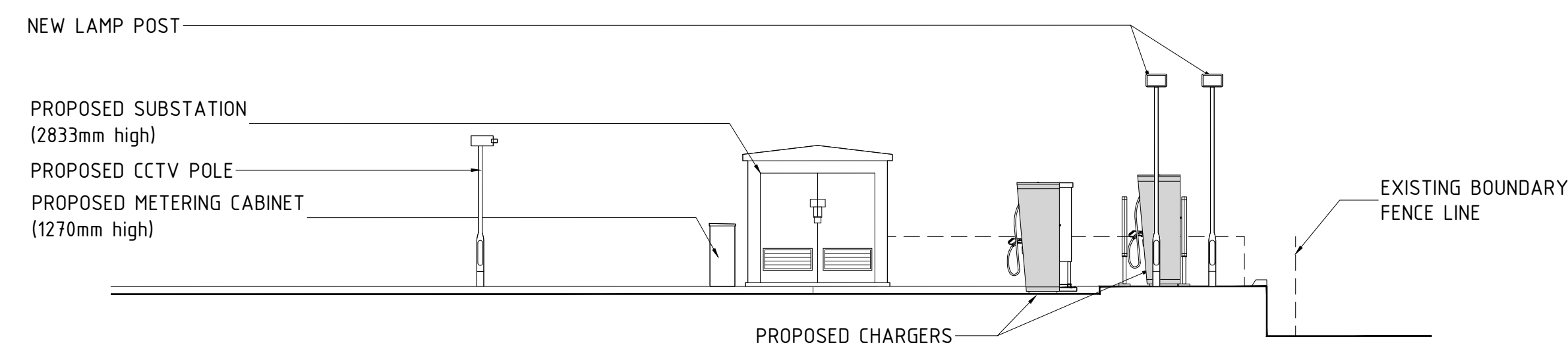
NORTH ELEVATION



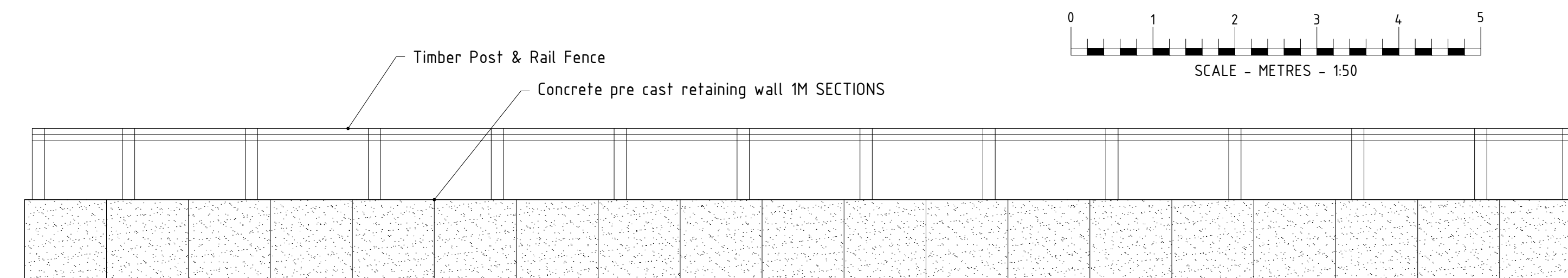
SOUTH ELEVATION



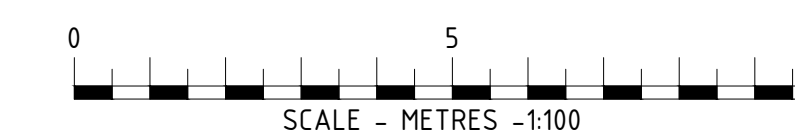
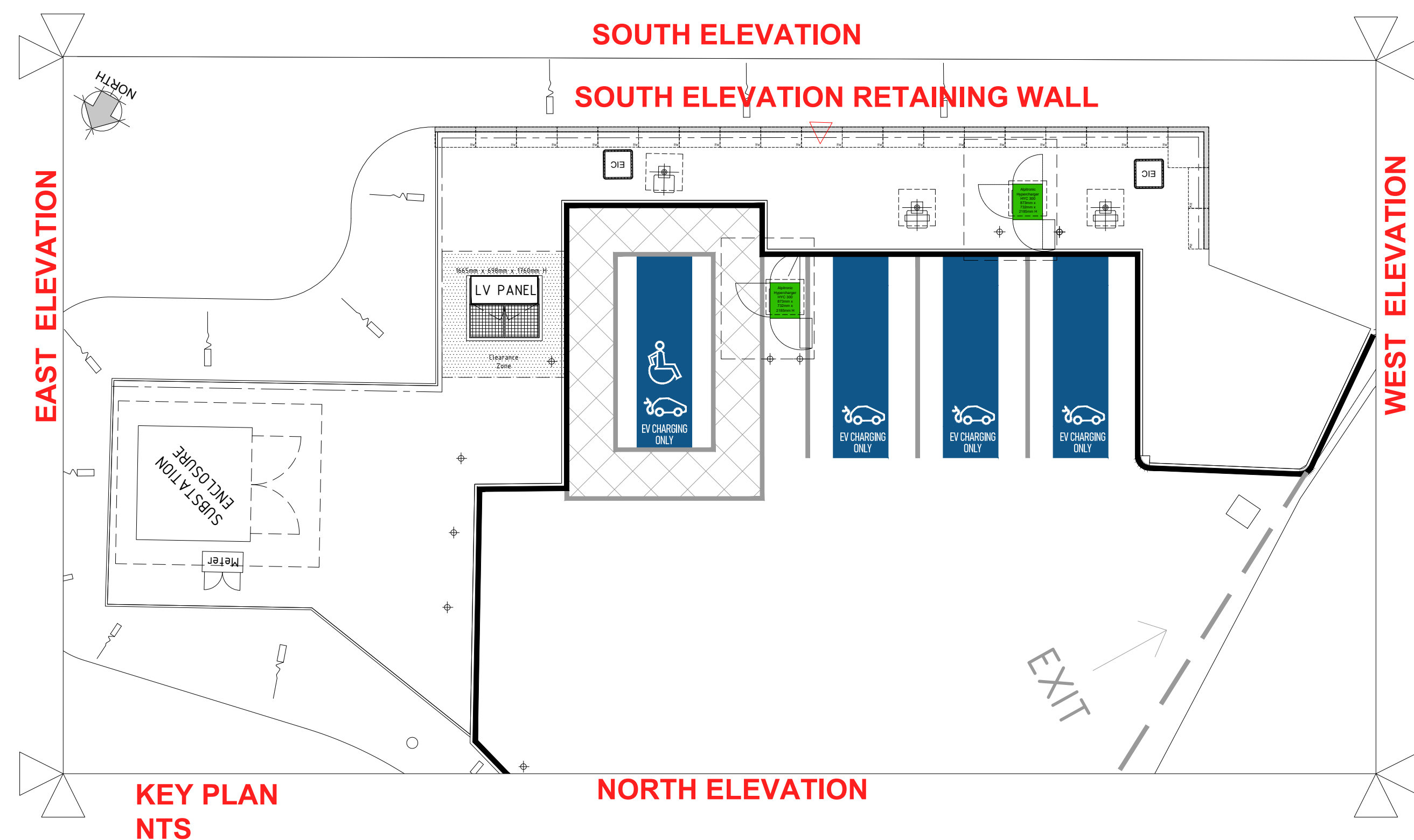
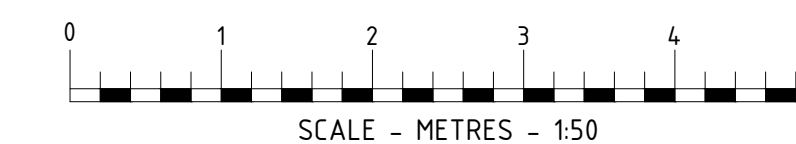
EAST ELEVATION



WEST ELEVATION



RETAINING WALL ELEVATION SOUTH Scale 1:50



REV	DATE	DESCRIPTION	DRAWN/CHECKED
C	14.12.23	REVISED ORIENTATION TO LPA REQUESTS	PSB
B	05.12.23	REVISED RED LINE TO LPA REQUEST	PSB
A	15.11.23	REVISED TO LPA COMMENTS	PSB

DEFINE



CLIENT



PROJECT
**BULLIONFIELD SF CONNECT
A90
INVERGOWRIE, DUNDEE
DD2 5EG**

DRAWING TITLE
SITE ELEVATIONS

DRAWN BY	DATE	SCALE	PAPER SIZE
LBM	01.08.23	1:100	A1
CHECKED BY	DRAWING NUMBER	REV.	
PB	14192-BULLION-007	C	