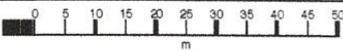


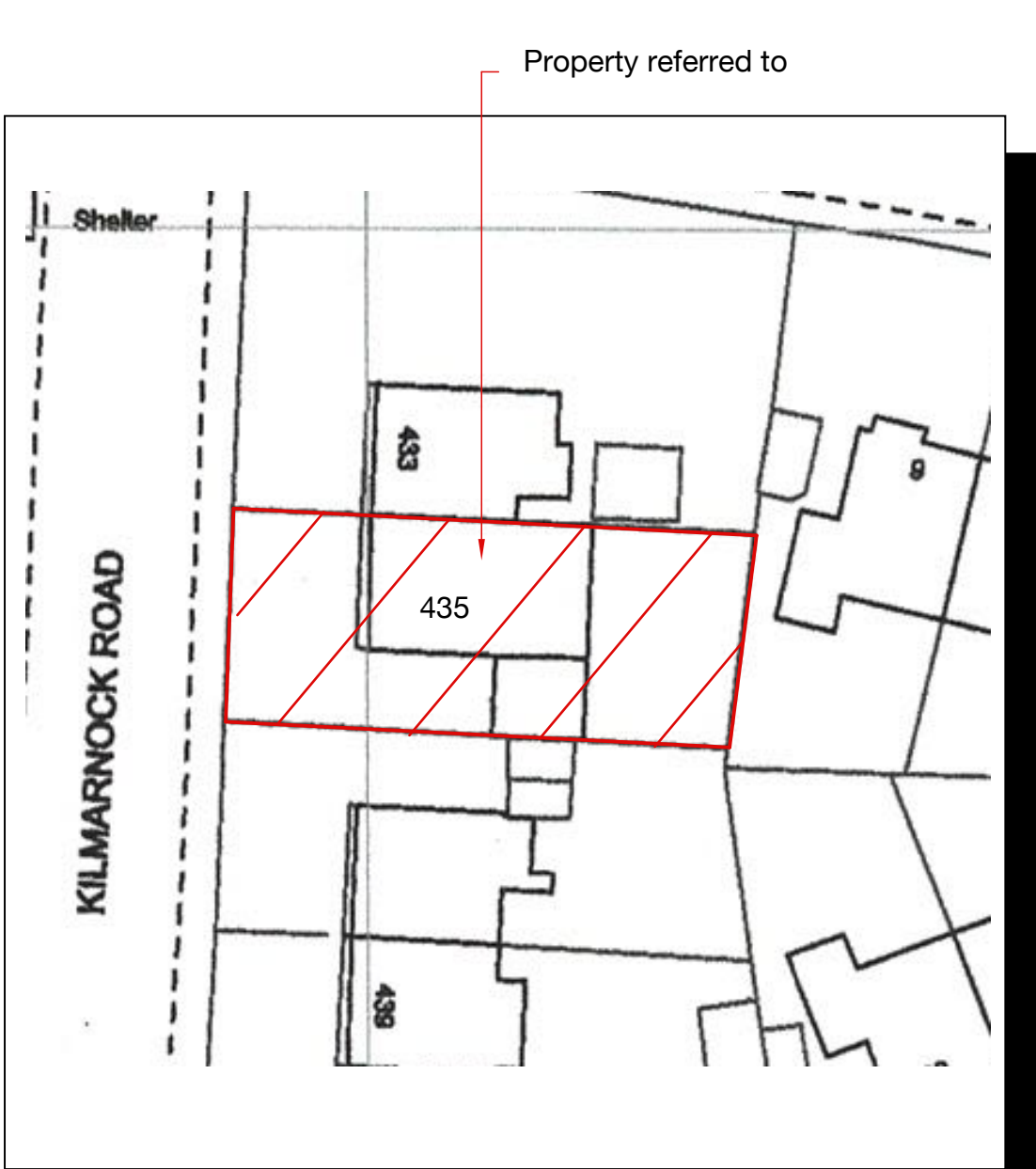

LOCATION PLAN ... 1:1250



OS MasterMap 1250/2500/10000 scale
Monday, July 20, 2020, ID: M 4P-00889353
www.nicolsondigital.com

1:1250 scale print at A4, Centre: 256808 E, 660748 N

© Crown Copyright Ordnance Survey. Licence no. 100057546



BLOCK PLAN ... 1:500

SITE AREA...542.32 Sq m

Scale 1:500



Client	K S MacIntyre	Address	21 Millhouse Road, Glasgow
Project	Sun lounge & store extension	Dwg	A1440.20.01
Title	Location/Block Plan ...	Date	27.10.23
		Scale	1:1250, 1:500

**KEITH EDWARDS ARCHITECT**

2 CALEDON STREET, GLASGOW
G12 9DX tel : 0141 341 0694