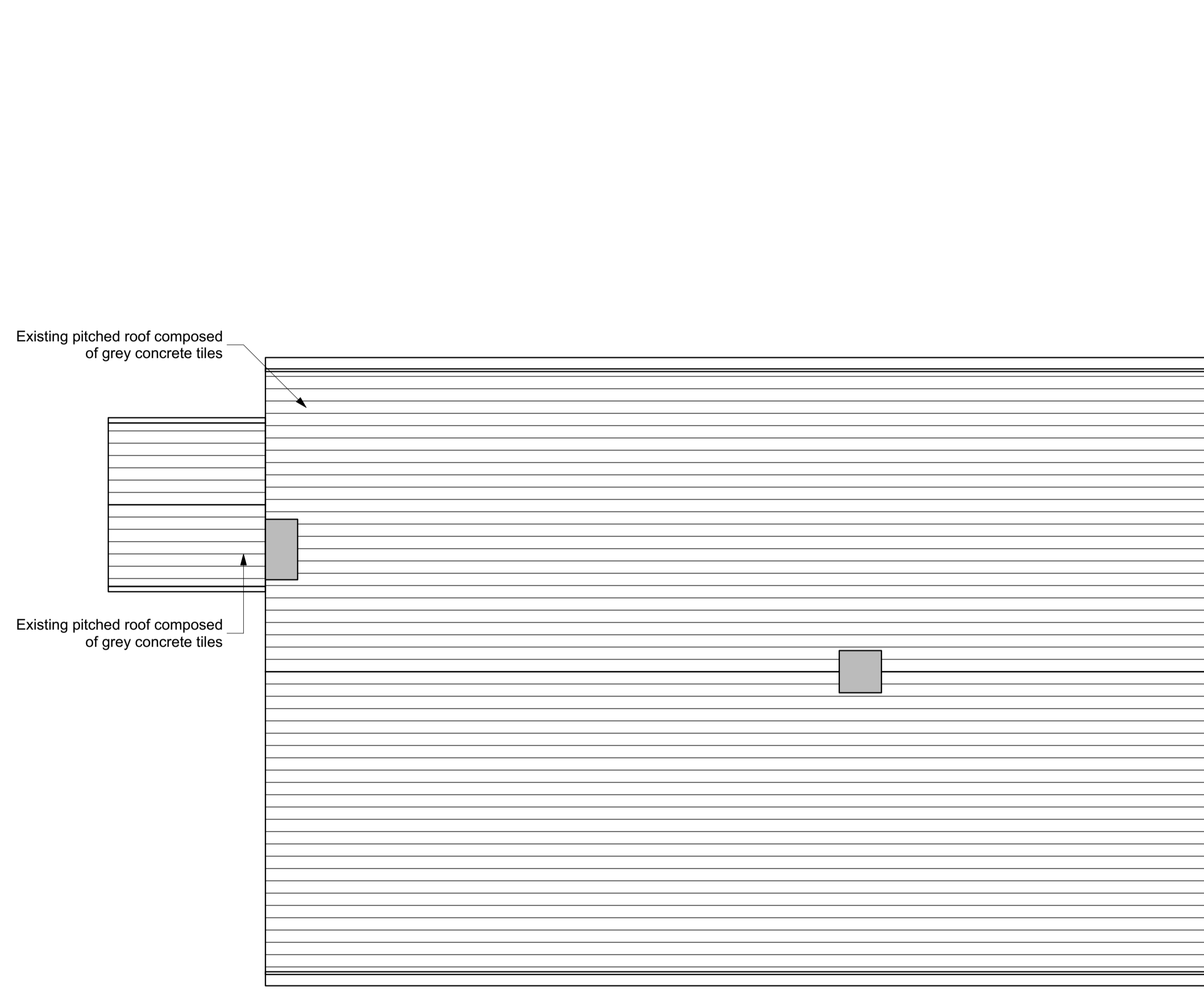
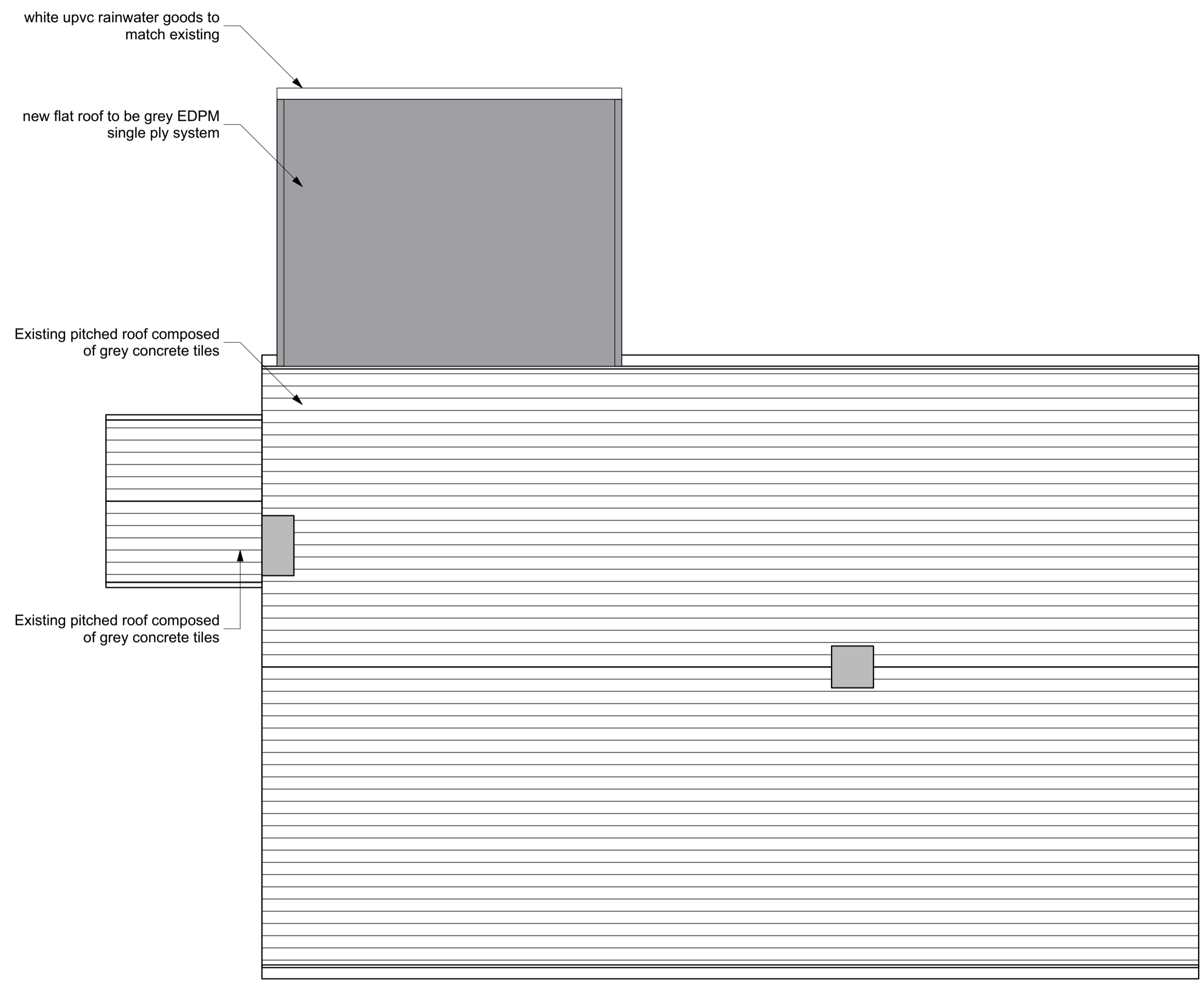


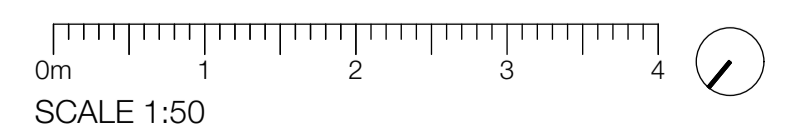
- General Notes:
1. Do not scale drawings
 2. All dimensions in millimeters unless otherwise noted
 3. Errors to be reported immediately to the Architect or Contract Administrator
 4. To be read in conjunction with all the relevant Architects', Services and Structural Engineers' drawings
 5. All existing site, tree and building information has been compiled from different sources
 6. All dimensions to be checked and verified on site before proceeding
 7. Structure shown is indicative only. For structural layouts/details refer to Structural Engineers' drawings



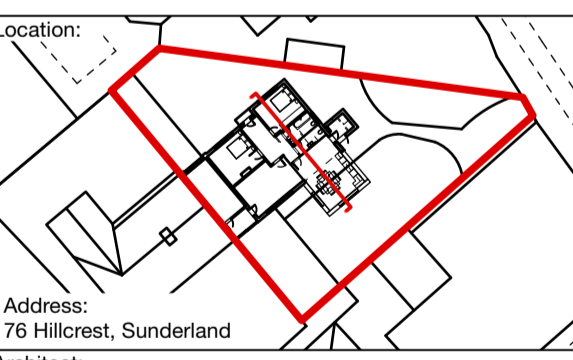
EXISTING ROOF PLAN [SCALE 1:50]



PROPOSED ROOF PLAN [SCALE 1:50]



Rev	Date

Location: 

Address: 76 Hilcrest, Sunderland

Architect:

The location map shows a red outline of the building footprint on a site plan, with surrounding streets and other buildings indicated.

Client:			
Micheal Johnston			
Project:			
76 Hilcrest, Sunderland			
DWG Title:			
Existing and Proposed Roof Plan			
Drawn:	Check:	Scale @A1:	Status:
JJ	-	1:50	PLANNING
Drawing Number:			Rev:
HHS_SK11			-