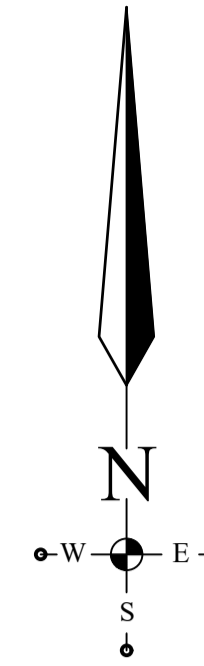
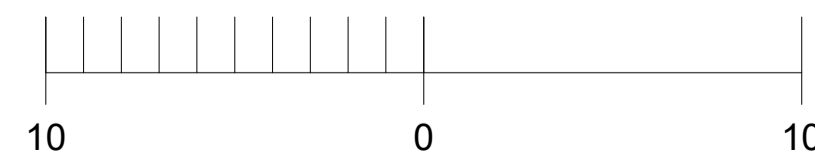




Proposed Site Plan
Scale: 1/200

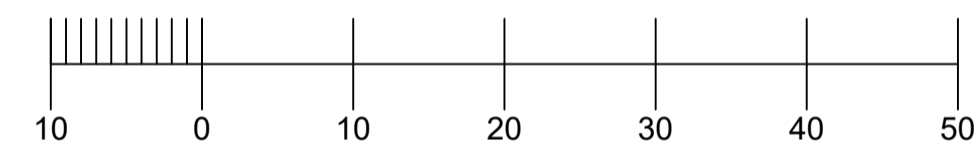


167827

167777

167727

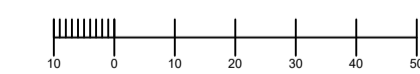
Produced on 10 July 2023 from the Ordnance Survey National Geographic Database and incorporating surveyed revision available at this date.
This map shows the area bounded by 488762 167727, 488862 167727, 488862 167827, 488762 167827, 488762 167727.
Crown copyright and database rights 2023 OS 100054135. Supplied by copla ltd trading as UKPlanningMaps.com a licensed Ordnance Survey partner (OS 100054135).
Data licence expires 10 July 2024. Unique plan reference: v1c/973962/1313064



Existing Site Plan
Scale: 1/500



Produced on 10 July 2023 from the Ordnance Survey National Geographic Database and incorporating surveyed revision available at this date.
This map shows the area bounded by 488762 167727, 488862 167727, 488862 167827, 488762 167827, 488762 167727.
Crown copyright and database rights 2023 OS 100054135. Supplied by copla ltd trading as UKPlanningMaps.com a licensed Ordnance Survey partner (OS 100054135).
Data licence expires 10 July 2024. Unique plan reference: v1c/973962/1313064



Site Location Plan
Scale: 1/1250

rev:	date:	description:
LASCELLES DESIGN architectural design, planning and building regs		
Blackmoor Wood, Ascot, Berkshire, SL5 8EN 01344 566 397 bill@lascelles-design.co.uk www.lascelles-design.co.uk		
title Existing and Proposed Site Plans Householder Planning Application		
for: Mr. & Mrs. Briggs		
at: 43 Pewsey Vale, Bracknell, RG12 9YA		
proposed: Change of use of land adjacent to existing semi-detached two storey dwelling, from amenity land to private open space, incld demolition of existing brick wall. Boundary fence repositioned with additional lighting and planting.		
drawn: WRL	date: Sept 2023	
scale: As Shown	job no. 2023-1469-PL	sheet: 1 of 3
		rev: -