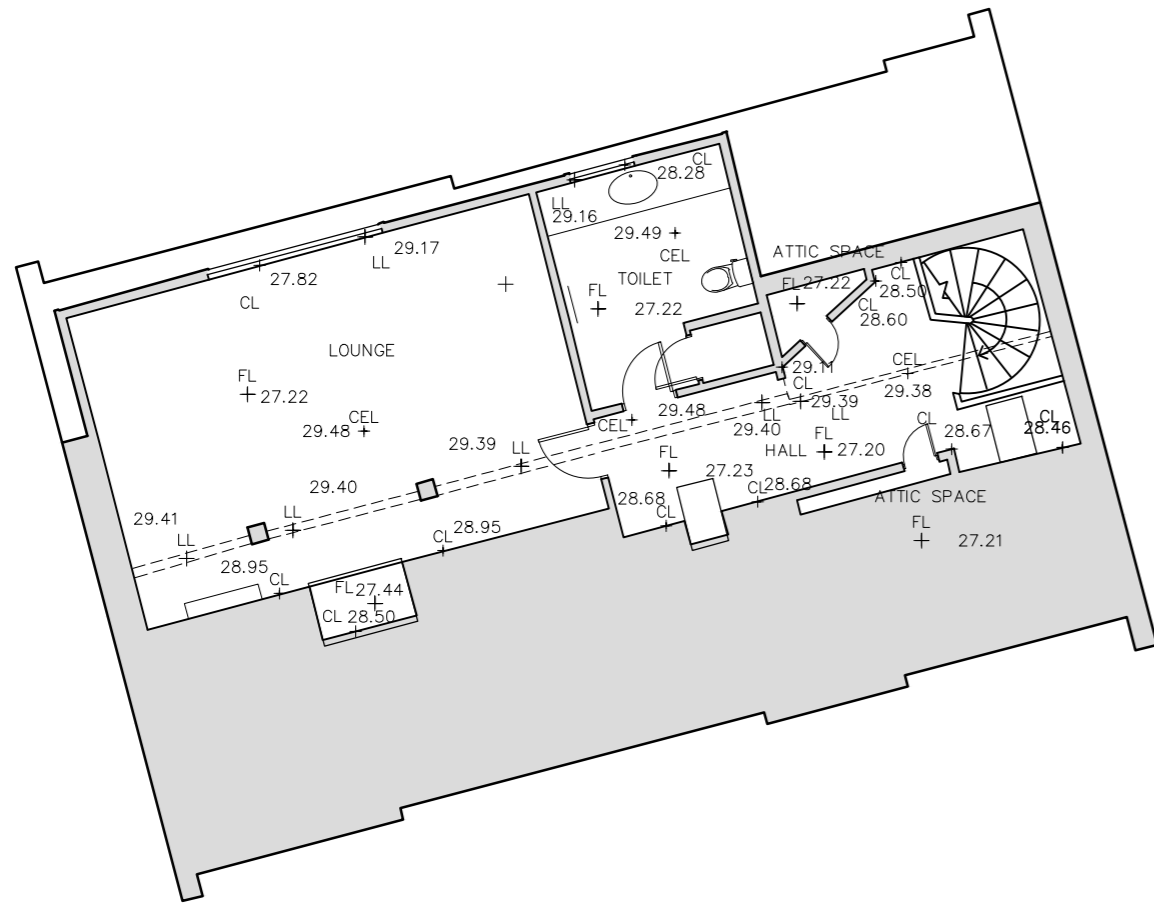
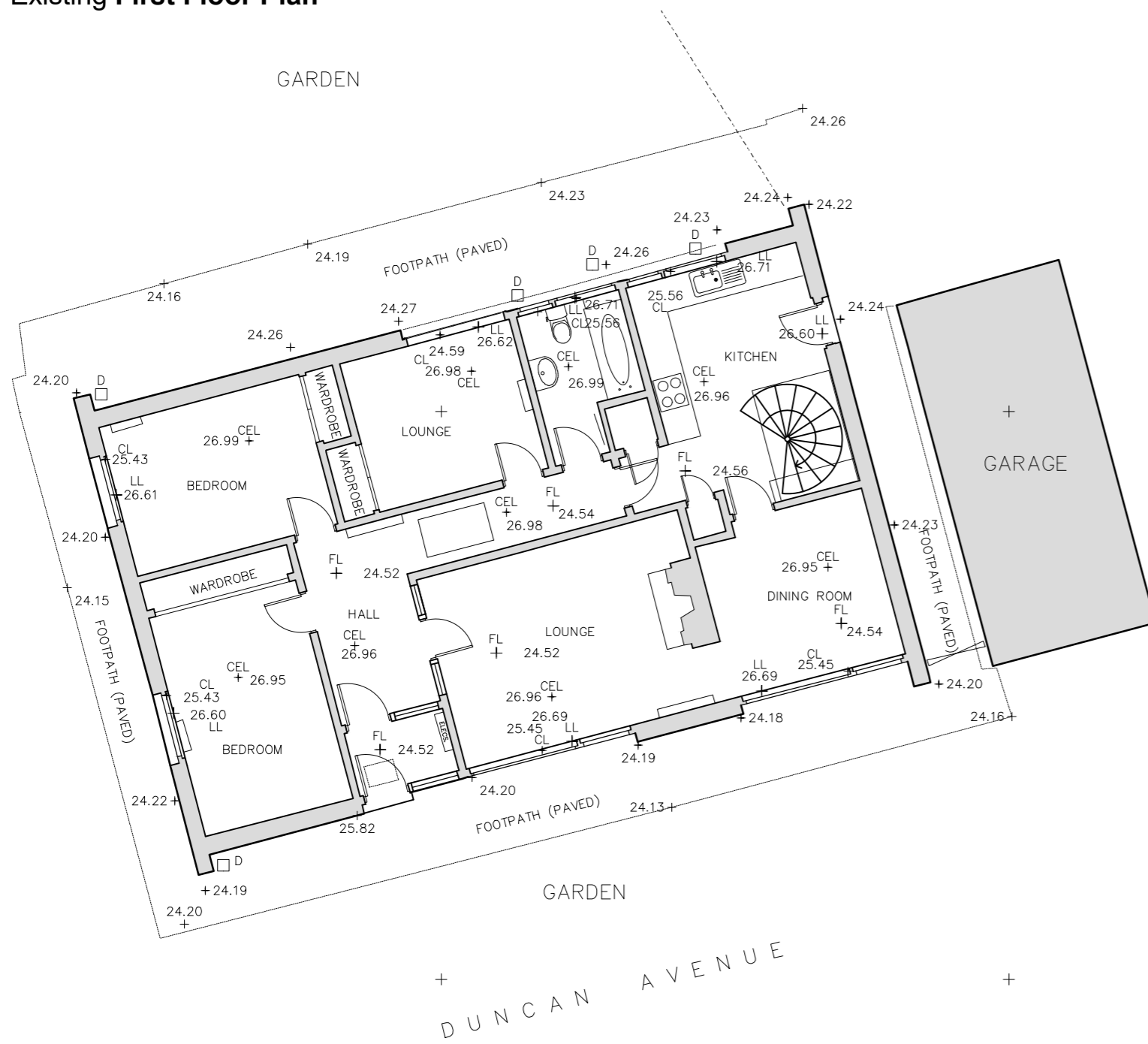


Proposed Alterations
49 Duncan Avenue
Arbroath

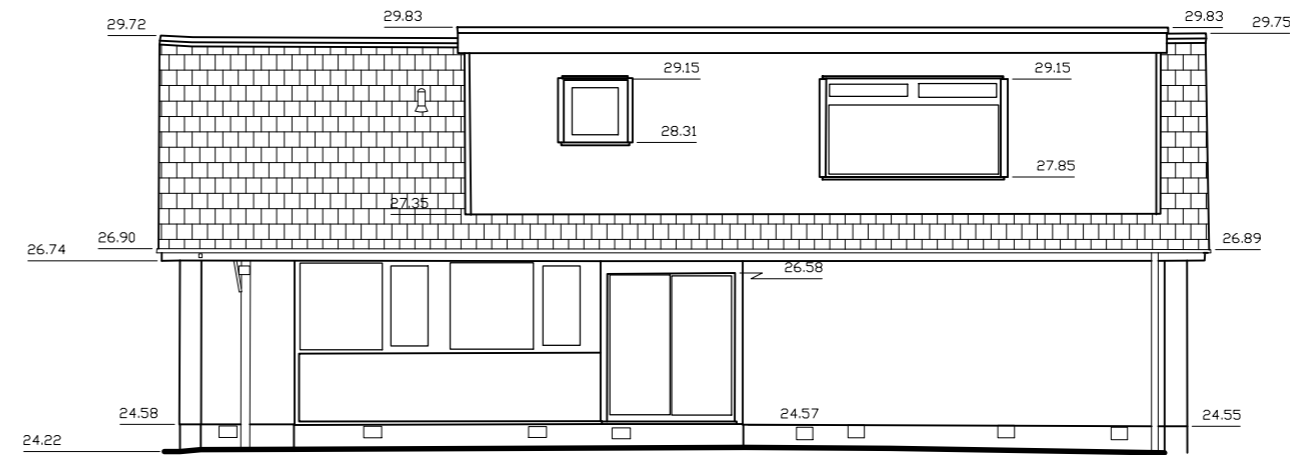
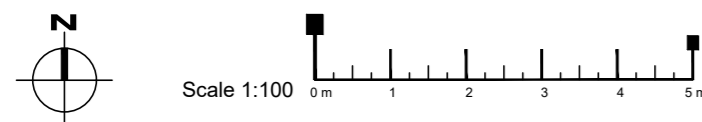
for S Ruark



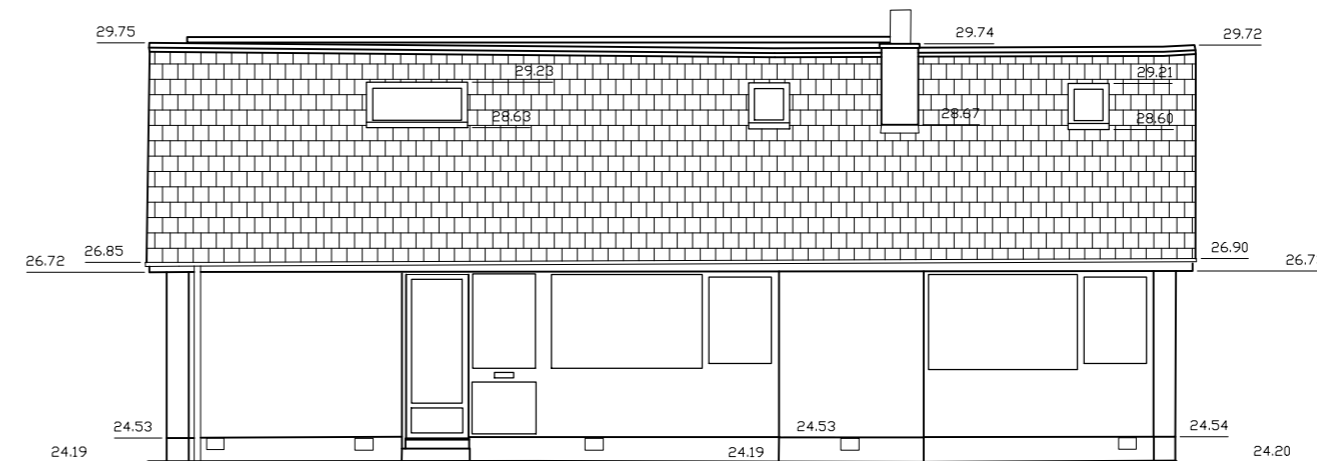
Existing First Floor Plan



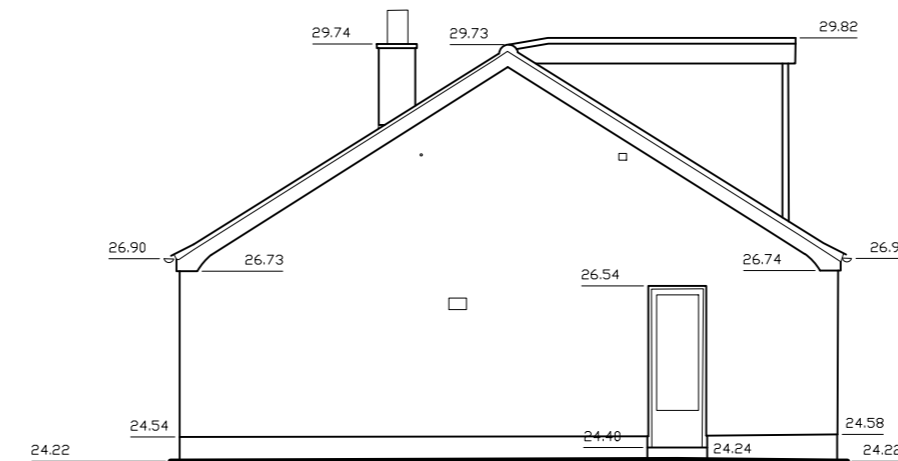
Existing Ground Floor Plan



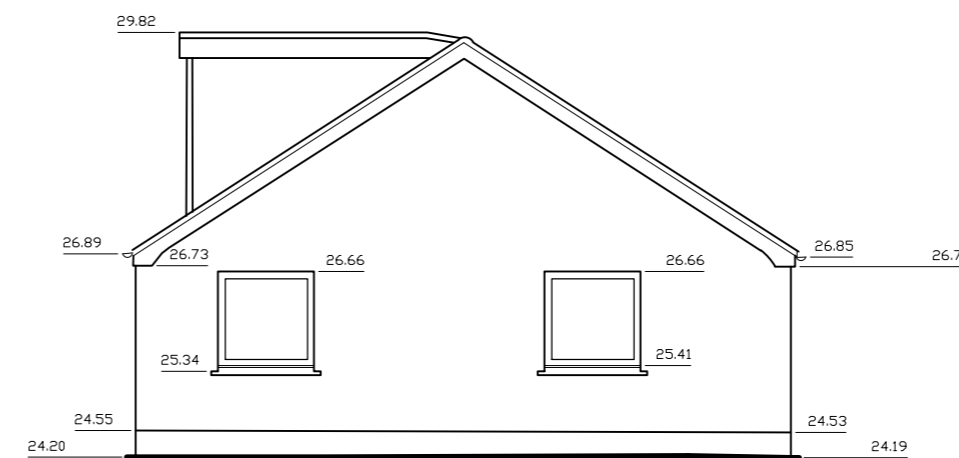
Existing North Elevation



Existing South Elevation



Existing East Elevation



Existing West Elevation

© THIS DRAWING IS COPYRIGHT OF
VOIGT ARCHITECTS LIMITED
FOR CONSTRUCTION PURPOSES DO NOT SCALE THIS
DRAWING
ALL DIMENSIONS AND LEVELS TO BE CHECKED ON SITE
DISCREPANCIES TO BE REPORTED TO
VOIGT ARCHITECTS LIMITED BEFORE PROCEEDING
IF IN ANY DOUBT ABOUT INFORMATION ON THIS
DRAWING, CONTACT VOIGT ARCHITECTS LIMITED

DRAWING TITLE

Survey Drawings
Existing Plans and Elevations

SCALE 1/100 @ A2 DATE Nov 2023
CAD FILE DRAWN BY ALBA Land Surveys

STATUS DWG NO
4283/SD/01 Ver 1