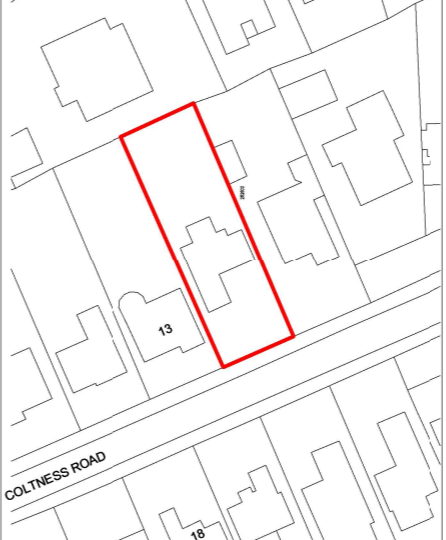
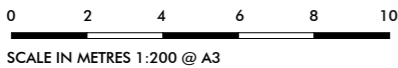


SITE BLOCK PLAN



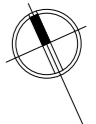
Ordnance Survey, (c) Crown Copyright 2023. All rights reserved. Licence number 100022432

SITE LOCATION PLAN



CONTRACTORS MUST CHECK ALL DIMENSIONS
ONLY WORK FROM FIGURED DIMENSIONS
DISCREPANCIES MUST BE REPORTED IMMEDIATELY TO THE ARCHITECT
TO AWAIT INSTRUCTIONS BEFORE PROCEEDING
IF IN DOUBT - ASK

DATE	REVISION



LILLY LEWARNE ARCHITECTS

No.1 Victoria Wharf, Malpas Road, Truro, Cornwall, TR1 1QH
T: 01872 261000 E: architects@lillylewarne.co.uk
www.lillylewarne.co.uk

CLIENT	BENJAMIN ROSE/VEARE 15 COLTNESS ROAD, PLYMOUTH, PL9 8HA
PROJECT	ALTERATIONS AND EXTENSION 15 COLTNESS ROAD, PLYMOUTH, PL9 8HA
DRAWING	PLANNING SITE LOCATION AND BLOCK PLAN AS PROPOSED

SCALE : AS SHOWN @A3 DIRECTOR : JM
DRAWN : KB CHECKED : PJC

DRAWING STATUS	DATE
PLANNING	19.12.23

PROJECT NUMBER	STAGE	DRAWING NUMBER	REVISION
23033.3.002			

SITE LOCATION AND BLOCK PLAN AS PROPOSED

SCALE: AS SHOWN @A3

© LILLY LEWARNE PRACTICE 2023