
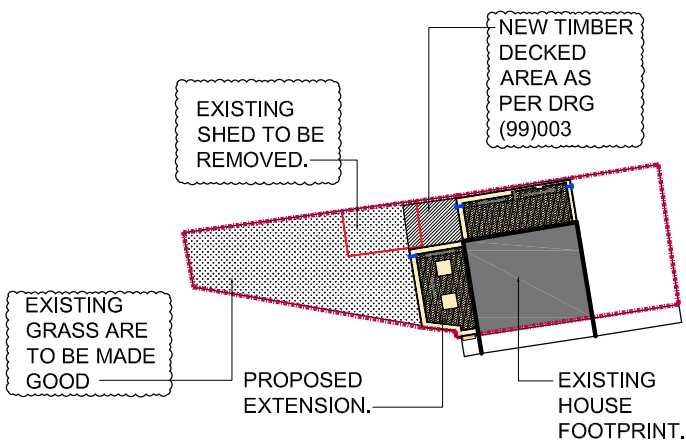


Produced on 30 November 2023 from the Ordnance Survey National Geographic Database and incorporating surveyed revision available at this date.
This map shows the area bounded by 350793 673994, 350935 673994, 350935 674136, 350793 674136, 350793 673994.
Crown copyright and database rights 2023 OS 100054135. Supplied by copla ltd trading as UKPlanningMaps.com a licensed Ordnance Survey partner (OS 100054135).
Data licence expires 30 November 2024. Unique plan reference: v2e/1032681/1392066


1 - SITE LOCATION PLAN
Scale: 1:1250 @ A4



1:1250



2 - PROPOSED BLOCK PLAN
Scale: 1:500 @ A4



1:500

Revisions:		
A	Planning Application Issue	04/12/23
B	Updated for Planning	19/12/23
Status: Planning & Warrant		
Project: Extension & Alterations - 52 Caponflat Crescent, Haddington For Mr & Mrs Beale		
Drg: JB-(99)001		Rev:
Date: Nov 23		B