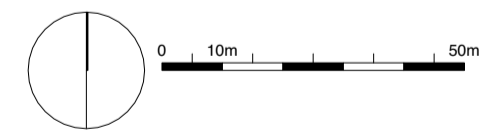
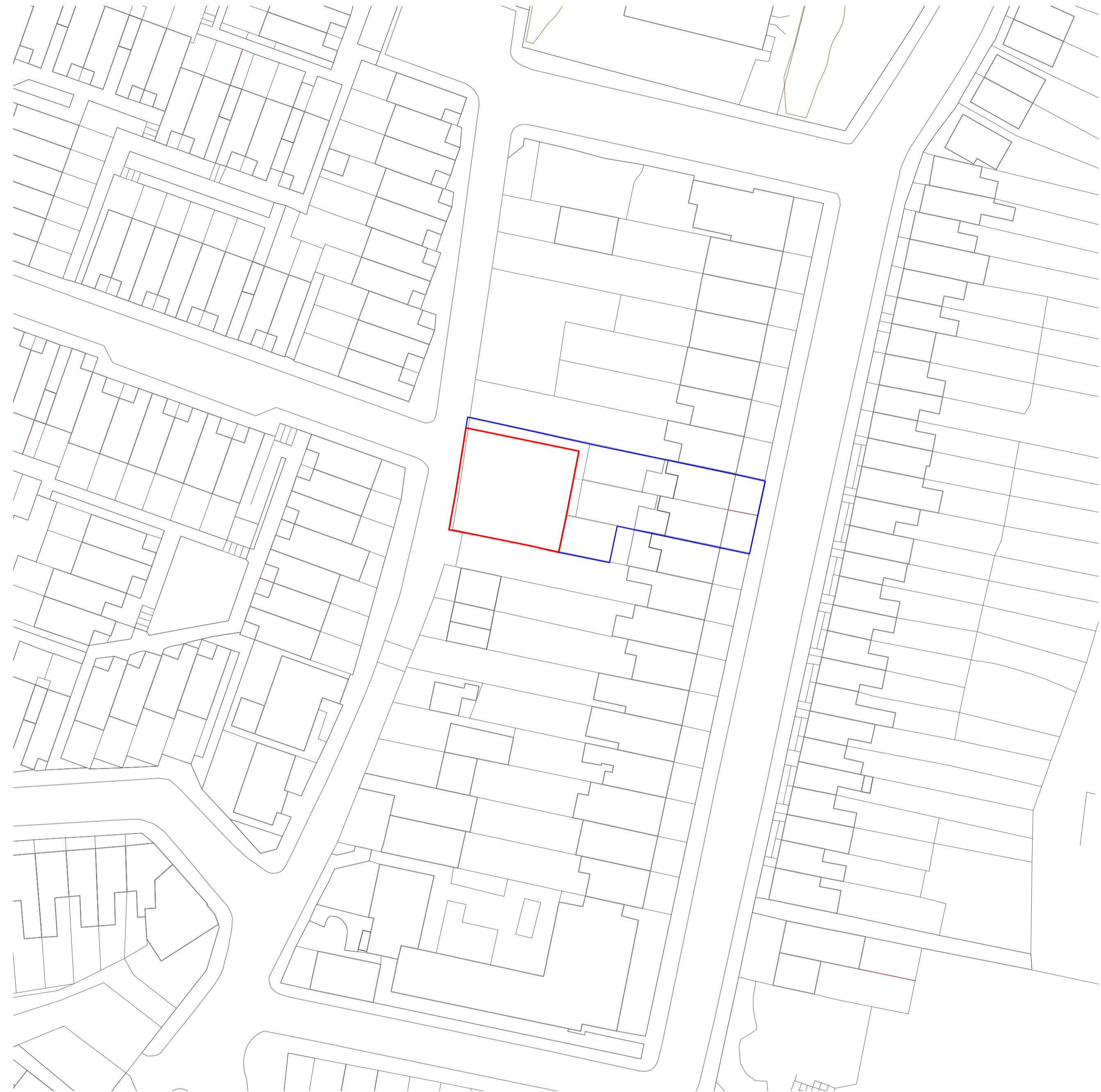


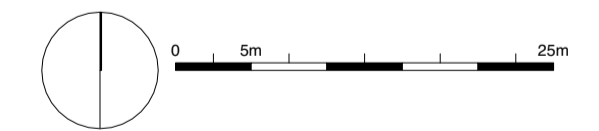
VICORAGE PARK - SITE LOCATION PLAN  
1:1250



1:1250



VICORAGE PARK - BLOCK PLAN  
1:500



1:500

- Site Boundary
- Proposal Boundary