

FL3X2-EXT-A-10-17 - New Pole  
 S/O 2, KENWITH AVENUE, FLEET, GU51 3EX  
 Pole\_Type:9L WOOD  
 Surface Type:Tarmac  
 Coordinates:  
 X=482494.67  
 Y=154366.96  
 Footpath width:1.9m  
 Verge width: m

Any modifications to the drawing or use of alternative items to those specified must be agreed with Toob's local planning department

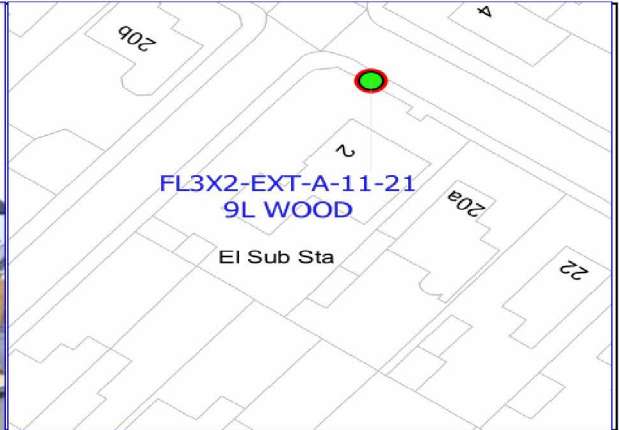
Reproduction from the Ordnance Survey map by Toob with permission of Ordnance Survey on behalf of Her Majesty's Stationary Office © Crown Copyright Toob

FL3X2-EXT-A-10-17

|                |                   |
|----------------|-------------------|
| Originator     | Cyient            |
| Contact Number | 0752598439        |
| Issue Date     | November 22, 2023 |
| Office         | Southampton       |
| Line Manager   | DI Godsave        |



Internal Use Only



FL3X2-EXT-A-11-21 - New Pole  
 S/O 2, GUILDFORD ROAD, FLEET, GU51 3EH  
 Pole\_Type:9L WOOD  
 Surface Type:Tarmac  
 Coordinates:  
 X=482229.06  
 Y=153998.71  
 Footpath width:1.6m  
 Verge width: m

Any modifications to the drawing or use of alternative items to those specified must be agreed with Toob's local planning department

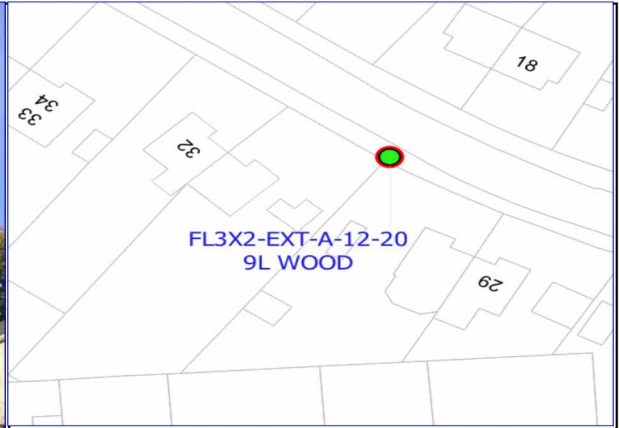
Reproduction from the Ordnance Survey map by Toob with permission of Ordnance Survey on behalf of Her Majesty's Stationary Office © Crown Copyright Toob

FL3X2-EXT-A-11-21

|                |                   |
|----------------|-------------------|
| Originator     | Cyient            |
| Contact Number | 0752598439        |
| Issue Date     | November 22, 2023 |
| Office         | Southampton       |
| Line Manager   | DI Godsave        |



Internal Use Only



**FL3X2-EXT-A-12-20 - New Pole**  
 S/O 31, ALBANY CLOSE, FLEET, GU51 3PY  
 Pole\_Type:9L WOOD  
 Surface Type:Tarmac  
 Coordinates:  
 X=481975.63  
 Y=153848.43  
 Footpath width:2.6m  
 Verge width: m

Any modifications to the drawing or use of alternative items to those specified must be agreed with Toob's local planning department

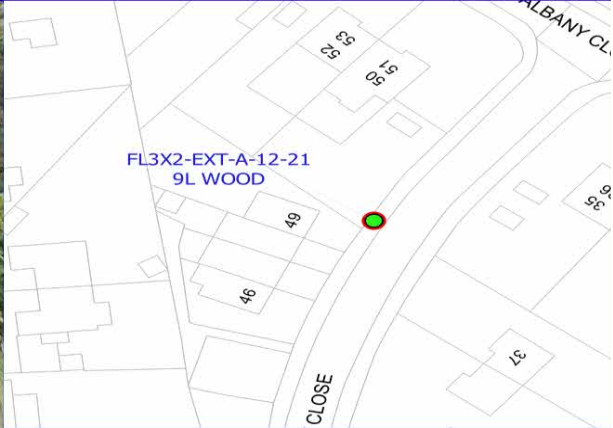
Reproduction from the Ordnance Survey map by Toob with permission of Ordnance Survey on behalf of Her Majesty's Stationary Office © Crown Copyright Toob

**FL3X2-EXT-A-12-20**

|                |                   |
|----------------|-------------------|
| Originator     | Cyient            |
| Contact Number | 0752598439        |
| Issue Date     | November 22, 2023 |
| Office         | Southampton       |
| Line Manager   | DI Godsave        |



**Internal Use Only**



FL3X2-EXT-A-12-21 - New Pole  
 49, ALBANY CLOSE, FLEET, GU51 3PZ  
 Pole\_Type:9L WOOD  
 Surface Type:Tarmac  
 Coordinates:  
 X=481895.69  
 Y=153856.95  
 Footpath width:2.2m  
 Verge width: m

Any modifications to the drawing or use of alternative items to those specified must be agreed with Toob's local planning department

Reproduction from the Ordnance Survey map by Toob with permission of Ordnance Survey on behalf of Her Majesty's Stationary Office © Crown Copyright Toob

FL3X2-EXT-A-12-21

|                |                   |
|----------------|-------------------|
| Originator     | Cyient            |
| Contact Number | 0752598439        |
| Issue Date     | November 22, 2023 |
| Office         | Southampton       |
| Line Manager   | Di Godsave        |



Internal Use Only