

FL3X2-EXT-A-10-17 - New Pole
 S/O 2, KENWITH AVENUE, FLEET, GU51 3EX
 Pole_Type:9L WOOD
 Surface Type:Tarmac
 Coordinates:
 X=482494.67
 Y=154366.96
 Footpath width:1.9m
 Verge width: m

Any modifications to the drawing or use of alternative items to those specified must be agreed with Toob's local planning department

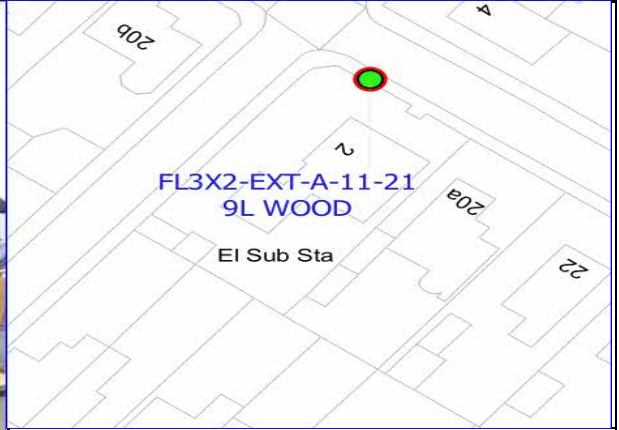
Reproduction from the Ordnance Survey map by Toob with permission of Ordnance Survey on behalf of Her Majesty's Stationary Office © Crown Copyright Toob

FL3X2-EXT-A-10-17

Originator	Cyient
Contact Number	0752598439
Issue Date	November 22, 2023
Office	Southampton
Line Manager	Di Godsave



Internal Use Only



FL3X2-EXT-A-11-21 - New Pole
 S/O 2, GUILDFORD ROAD, FLEET, GU51 3EH
 Pole_Type:9L WOOD
 Surface Type:Tarmac
 Coordinates:
 X=482229.06
 Y=153998.71
 Footpath width:1.6m
 Verge width: m

Any modifications to the drawing or use of alternative items to those specified must be agreed with Toob's local planning department

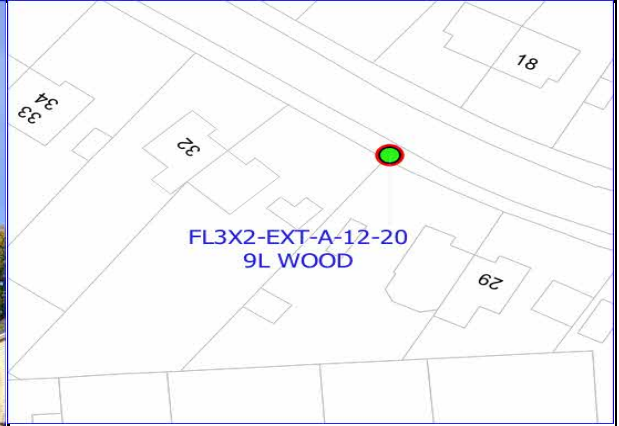
Reproduction from the Ordnance Survey map by Toob with permission of Ordnance Survey on behalf of Her Majesty's Stationary Office © Crown Copyright Toob

FL3X2-EXT-A-11-21

Originator	Cyient
Contact Number	0752598439
Issue Date	November 22, 2023
Office	Southampton
Line Manager	Di Godsave



Internal Use Only



FL3X2-EXT-A-12-20 - New Pole
S/O 31, ALBANY CLOSE, FLEET, GU51 3PY
 Pole_Type:9L WOOD
 Surface Type:Tarmac
 Coordinates:
 X=481975.63
 Y=153848.43
 Footpath width:2.6m
 Verge width: m

Any modifications to the drawing or use of alternative items to those specified must be agreed with Toob's local planning department

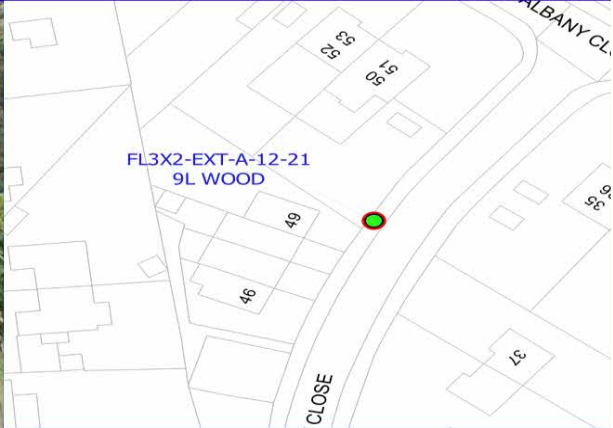
Reproduction from the Ordnance Survey map by Toob with permission of Ordnance Survey on behalf of Her Majesty's Stationary Office © Crown Copyright Toob

FL3X2-EXT-A-12-20

Originator	Cyient
Contact Number	0752598439
Issue Date	November 22, 2023
Office	Southampton
Line Manager	Di Godsave



Internal Use Only



FL3X2-EXT-A-12-21 - New Pole
 49, ALBANY CLOSE, FLEET, GU51 3PZ
 Pole_Type:9L WOOD
 Surface Type:Tarmac
 Coordinates:
 X=481895.69
 Y=153856.95
 Footpath width:2.2m
 Verge width: m

Any modifications to the drawing or use of alternative items to those specified must be agreed with Toob's local planning department

Reproduction from the Ordnance Survey map by Toob with permission of Ordnance Survey on behalf of Her Majesty's Stationary Office © Crown Copyright Toob

FL3X2-EXT-A-12-21

Originator	Cyient
Contact Number	0752598439
Issue Date	November 22, 2023
Office	Southampton
Line Manager	Di Godsave



Internal Use Only