

**FL2X1-SDP-A-10-01 - New Pole**  
 S/O 180 TAVISTOCK ROAD, FLEET, GU51 4HG  
**Pole\_Type:9M WOOD**  
**Surface Type:Tarmac**  
 Coordinates:  
 X=479491.47  
 Y=154300.11  
 Footpath width:1.8m  
 Verge width: m

Any modifications to the drawing or use of alternative items to those specified must be agreed with Toob's local planning department

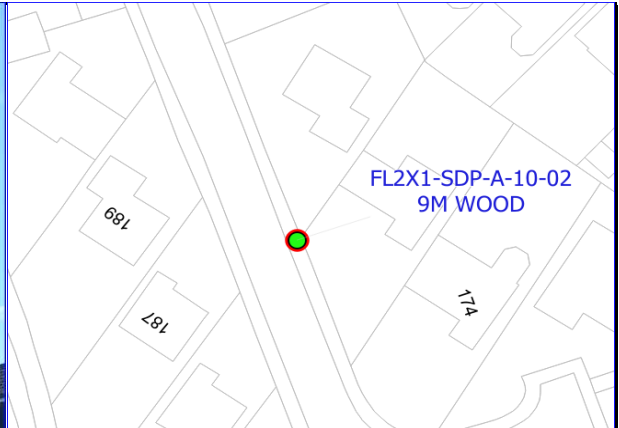
Reproduction from the Ordnance Survey map by Toob with permission of Ordnance Survey on behalf of Her Majesty's Stationary Office © Crown Copyright Toob

FL2X1-SDP-A-10-01

Originator	Cyient
Contact Number	0752598439
Issue Date	September 20, 2023
Office	Southampton
Line Manager	Di Godsave



Internal Use Only



**FL2X1-SDP-A-10-02 - New Pole**  
 S/O 176 TAVISTOCK ROAD, FLEET, GU51 4HG  
**Pole\_Type:9M WOOD**  
**Surface Type:Tarmac**  
 Coordinates:  
 X=479512.25  
 Y=154238.29  
 Footpath width:1.8m  
 Verge width: m

Any modifications to the drawing or use of alternative items to those specified must be agreed with Toob's local planning department

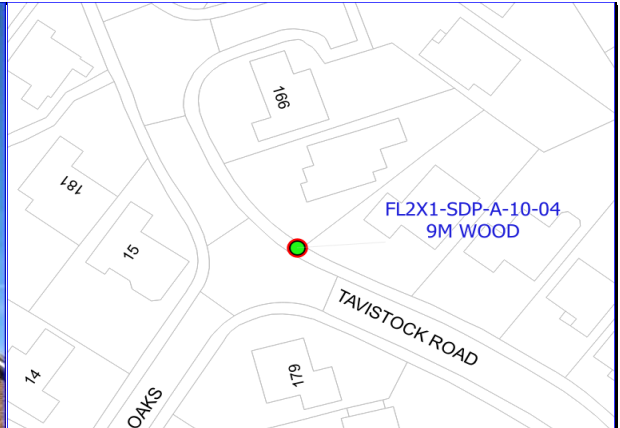
Reproduction from the Ordnance Survey map by Toob with permission of Ordnance Survey on behalf of Her Majesty's Stationary Office © Crown Copyright Toob

FL2X1-SDP-A-10-02

Originator	Cyient
Contact Number	0752598439
Issue Date	September 20, 2023
Office	Southampton
Line Manager	Di Godsave



Internal Use Only



**FL2X1-SDP-A-10-04 - New Pole**  
 S/O 164 TAVISTOCK ROAD, FLEET, GU51 4HG  
**Pole\_Type:9M WOOD**  
**Surface Type:Tarmac**  
 Coordinates:  
 X=479544.15  
 Y=154171.58  
 Footpath width:1.8m  
 Verge width: m

Any modifications to the drawing or use of alternative items to those specified must be agreed with Toob's local planning department

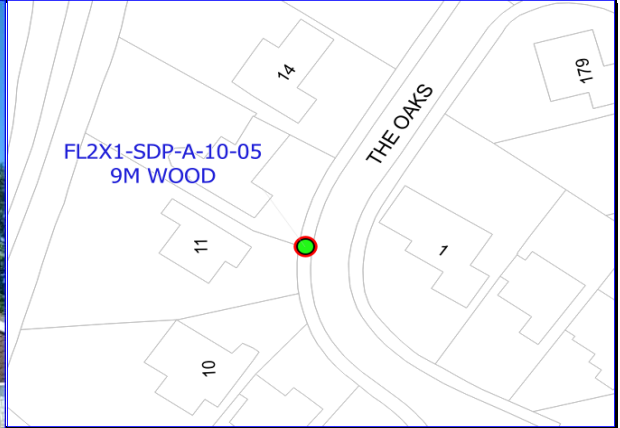
Reproduction from the Ordnance Survey map by Toob with permission of Ordnance Survey on behalf of Her Majesty's Stationary Office © Crown Copyright Toob

FL2X1-SDP-A-10-04

Originator	Cyient
Contact Number	0752598439
Issue Date	September 20, 2023
Office	Southampton
Line Manager	Di Godsave



Internal Use Only



**FL2X1-SDP-A-10-05 - New Pole**  
 S/O 11 THE OAKS, FLEET, GU51 4HQ  
**Pole\_Type:9M WOOD**  
**Surface Type:Tarmac**  
 Coordinates:  
 X=479506.93  
 Y=154124.46  
 Footpath width:1.8m  
 Verge width: m

Any modifications to the drawing or use of alternative items to those specified must be agreed with Toob's local planning department

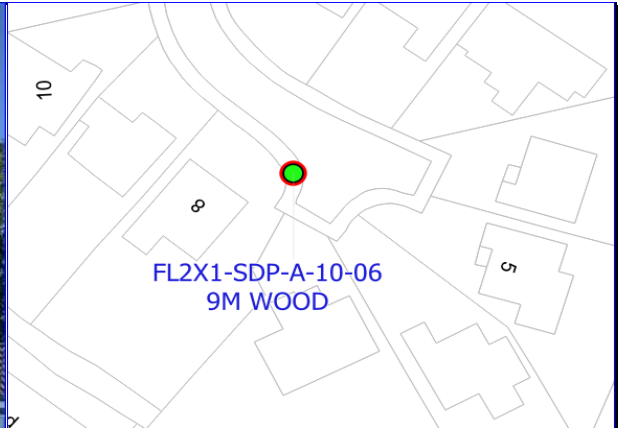
Reproduction from the Ordnance Survey map by Toob with permission of Ordnance Survey on behalf of Her Majesty's Stationary Office © Crown Copyright Toob

FL2X1-SDP-A-10-05

Originator	Cyient
Contact Number	0752598439
Issue Date	September 20, 2023
Office	Southampton
Line Manager	Di Godsavage



Internal Use Only



**FL2X1-SDP-A-10-06 - New Pole**  
 S/O 8 THE OAKS, FLEET, GU51 4HQ  
**Pole\_Type:9M WOOD**  
**Surface Type:Tarmac**  
 Coordinates:  
 X=479522.73  
 Y=154095.92  
 Footpath width:1.8m  
 Verge width: m

Any modifications to the drawing or use of alternative items to those specified must be agreed with Toob's local planning department

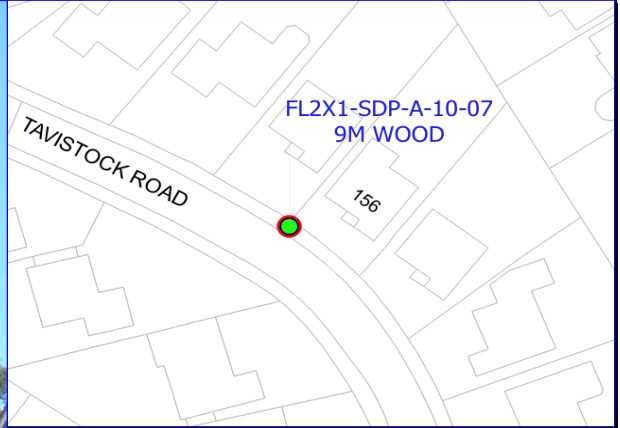
Reproduction from the Ordnance Survey map by Toob with permission of Ordnance Survey on behalf of Her Majesty's Stationary Office © Crown Copyright Toob

FL2X1-SDP-A-10-06

Originator	Cyient
Contact Number	0752598439
Issue Date	September 20, 2023
Office	Southampton
Line Manager	Di Godsave



Internal Use Only



**FL2X1-SDP-A-10-07 - New Pole**  
 S/O 156 TAVISTOCK ROAD, FLEET, GU51 4HG  
**Pole\_Type:9M WOOD**  
**Surface Type:Tarmac**  
 Coordinates:  
 X=479584.2  
 Y=154149.49  
 Footpath width:1.8m  
 Verge width: m

Any modifications to the drawing or use of alternative items to those specified must be agreed with Toob's local planning department

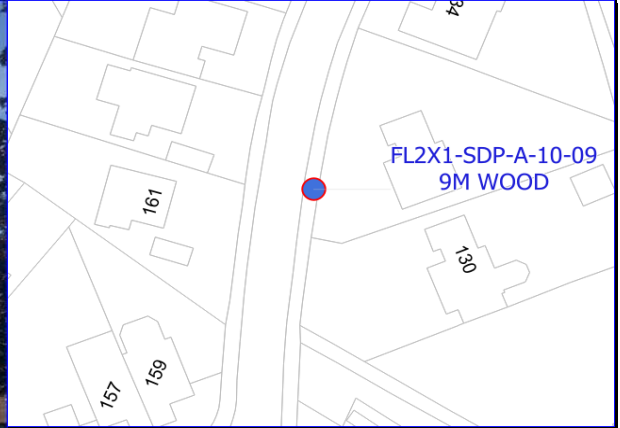
Reproduction from the Ordnance Survey map by Toob with permission of Ordnance Survey on behalf of Her Majesty's Stationary Office © Crown Copyright Toob

FL2X1-SDP-A-10-07

Originator	Cyient
Contact Number	0752598439
Issue Date	September 20, 2023
Office	Southampton
Line Manager	Di Godsave



Internal Use Only



**FL2X1-SDP-A-10-09 - New Pole**  
 O/S 132 TAVISTOCK ROAD, FLEET, GU51 4EE  
**Pole\_Type:9M WOOD**  
**Surface Type:Tarmac**  
 Coordinates:  
 X=479587.99  
 Y=154037.67  
 Footpath width:2.0m  
 Verge width: m

Any modifications to the drawing or use of alternative items to those specified must be agreed with Toob's local planning department

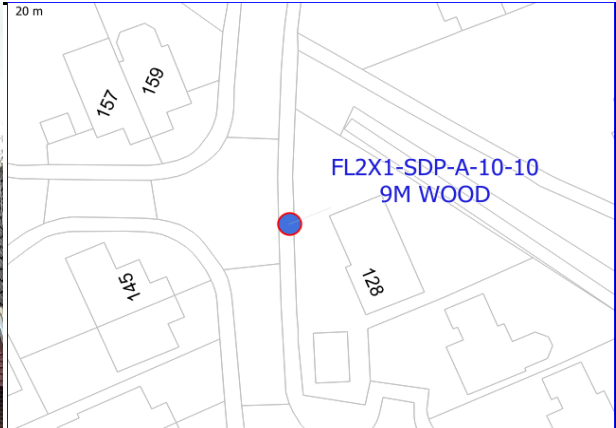
Reproduction from the Ordnance Survey map by Toob with permission of Ordnance Survey on behalf of Her Majesty's Stationary Office © Crown Copyright Toob

FL2X1-SDP-A-10-09

Originator	Cyient
Contact Number	0752598439
Issue Date	September 20, 2023
Office	Southampton
Line Manager	Di Godsave



Internal Use Only



**FL2X1-SDP-A-10-10 - New Pole**  
 S/O 128 TAVISTOCK ROAD, FLEET, GU51 4EE  
**Pole\_Type:9M WOOD**  
**Surface Type:**  
 Coordinates:  
 X=479585.2  
 Y=153993.62  
 Footpath width:m  
 Verge width: m

Any modifications to the drawing or use of alternative items to those specified must be agreed with Toob's local planning department

Reproduction from the Ordnance Survey map by Toob with permission of Ordnance Survey on behalf of Her Majesty's Stationary Office © Crown Copyright Toob

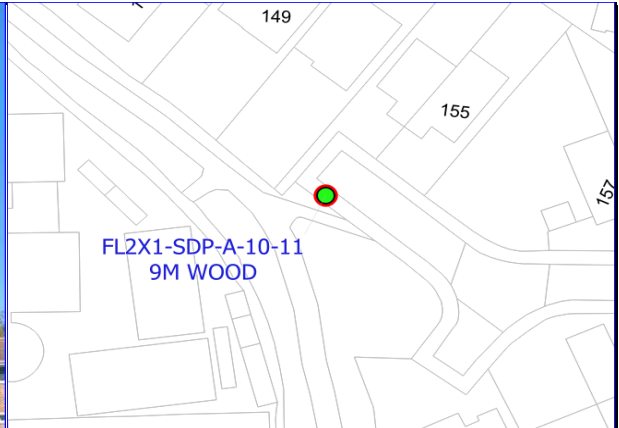
FL2X1-SDP-A-10-10

Originator	Cyient
Contact Number	0752598439
Issue Date	September 20, 2023
Office	Southampton
Line Manager	Di Godsave



Internal Use Only





**FL2X1-SDP-A-10-11 - New Pole**  
 OPP 153 TAVISTOCK ROAD, FLEET, GU51 4EE  
**Pole\_Type:9M WOOD**  
**Surface Type:Tarmac**  
 Coordinates:  
 X=479525.56  
 Y=154009.37  
 Footpath width:1.8m  
 Verge width: m

Any modifications to the drawing or use of alternative items to those specified must be agreed with Toob's local planning department

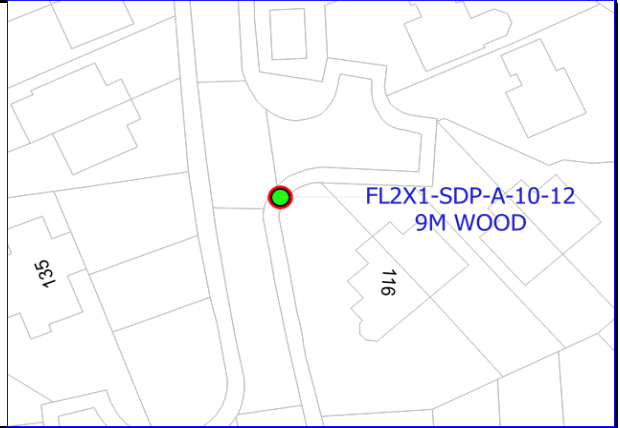
Reproduction from the Ordnance Survey map by Toob with permission of Ordnance Survey on behalf of Her Majesty's Stationary Office © Crown Copyright Toob

FL2X1-SDP-A-10-11

Originator	Cyient
Contact Number	0752598439
Issue Date	September 20, 2023
Office	Southampton
Line Manager	Di Godsave



Internal Use Only



**FL2X1-SDP-A-10-12 - New Pole**  
 S/O 116 TAVISTOCK ROAD, FLEET, GU51 4EE  
**Pole\_Type:9M WOOD**  
**Surface Type:Tarmac**  
 Coordinates:  
 X=479589.58  
 Y=153953.96  
 Footpath width:1.8m  
 Verge width: m

Any modifications to the drawing or use of alternative items to those specified must be agreed with Toob's local planning department

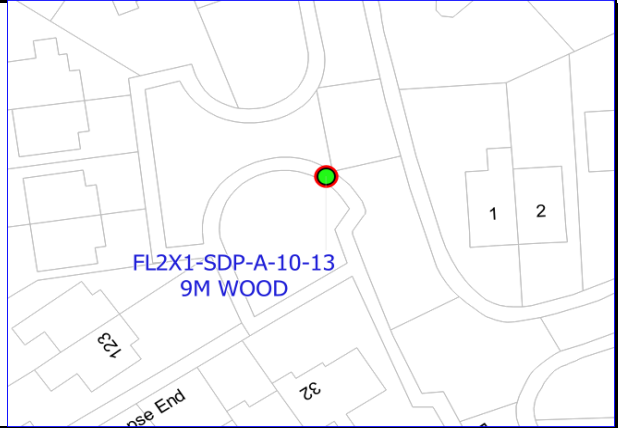
Reproduction from the Ordnance Survey map by Toob with permission of Ordnance Survey on behalf of Her Majesty's Stationary Office © Crown Copyright Toob

FL2X1-SDP-A-10-12

Originator	Cyient
Contact Number	0752598439
Issue Date	September 20, 2023
Office	Southampton
Line Manager	Di Godsava



Internal Use Only



**FL2X1-SDP-A-10-13 - New Pole**  
 OPP 129 TAVISTOCK ROAD, FLEET, GU51 4EE  
**Pole\_Type:9M WOOD**  
**Surface Type:Tarmac**  
 Coordinates:  
 X=479585.19  
 Y=153912.41  
 Footpath width:1.8m  
 Verge width: m

Any modifications to the drawing or use of alternative items to those specified must be agreed with Toob's local planning department

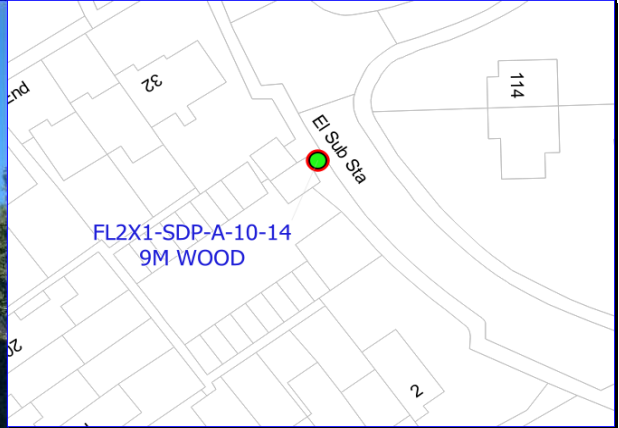
Reproduction from the Ordnance Survey map by Toob with permission of Ordnance Survey on behalf of Her Majesty's Stationary Office © Crown Copyright Toob

FL2X1-SDP-A-10-13

Originator	Cyient
Contact Number	0752598439
Issue Date	September 20, 2023
Office	Southampton
Line Manager	Di Godsave



Internal Use Only



**FL2X1-SDP-A-10-14 - New Pole**  
 OPP 112 TAVISTOCK ROAD, FLEET, GU51 4EZ  
**Pole\_Type:9M WOOD**  
**Surface Type:Tarmac**  
 Coordinates:  
 X=479605.12  
 Y=153871.44  
 Footpath width:1.9m  
 Verge width: m

Any modifications to the drawing or use of alternative items to those specified must be agreed with Toob's local planning department

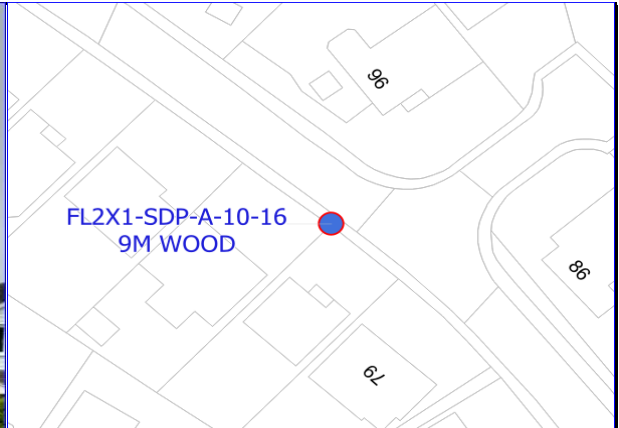
Reproduction from the Ordnance Survey map by Toob with permission of Ordnance Survey on behalf of Her Majesty's Stationary Office © Crown Copyright Toob

FL2X1-SDP-A-10-14

Originator	Cyient
Contact Number	0752598439
Issue Date	September 20, 2023
Office	Southampton
Line Manager	Di Godsave



Internal Use Only



**FL2X1-SDP-A-10-16 - New Pole**  
 S/O 81 DUKES MEAD, FLEET, GU51 4HD  
**Pole\_Type:9M WOOD**  
**Surface Type:Tarmac**  
 Coordinates:  
 X=479580.35  
 Y=154263.18  
 Footpath width:1.8m  
 Verge width: m

Any modifications to the drawing or use of alternative items to those specified must be agreed with Toob's local planning department

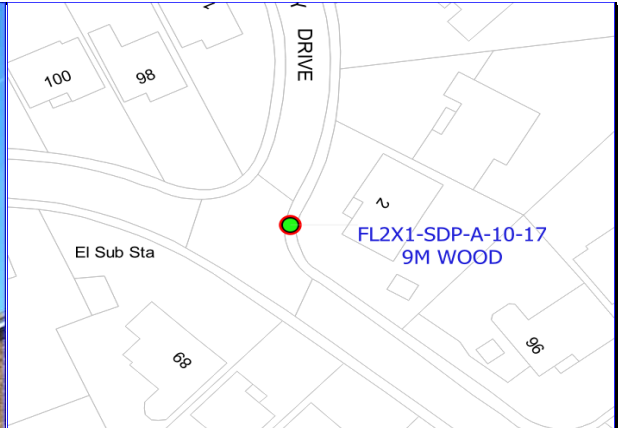
Reproduction from the Ordnance Survey map by Toob with permission of Ordnance Survey on behalf of Her Majesty's Stationary Office © Crown Copyright Toob

**FL2X1-SDP-A-10-16**

Originator	Cyient
Contact Number	0752598439
Issue Date	September 20, 2023
Office	Southampton
Line Manager	Di Godsava



**Internal Use Only**



**FL2X1-SDP-A-10-17 - New Pole**  
 S/O 2 PERRY DRIVE, FLEET, GU51 4ES  
**Pole\_Type:9M WOOD**  
**Surface Type:Tarmac**  
 Coordinates:  
 X=479551.92  
 Y=154301.53  
 Footpath width:1.8m  
 Verge width: m

Any modifications to the drawing or use of alternative items to those specified must be agreed with Toob's local planning department

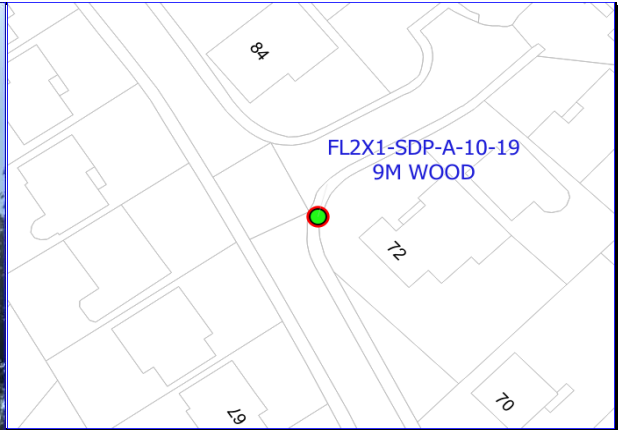
FL2X1-SDP-A-10-17

Reproduction from the Ordnance Survey map by Toob with permission of Ordnance Survey on behalf of Her Majesty's Stationary Office © Crown Copyright Toob

Originator	Cyient
Contact Number	0752598439
Issue Date	September 20, 2023
Office	Southampton
Line Manager	Di Godsave



Internal Use Only



**FL2X1-SDP-A-10-19 - New Pole**  
 S/O 72 DUKES MEAD, FLEET, GU51 4HE  
**Pole\_Type:9M WOOD**  
**Surface Type:Tarmac**  
 Coordinates:  
 X=479641.18  
 Y=154201.7  
 Footpath width:1.8m  
 Verge width: m

Any modifications to the drawing or use of alternative items to those specified must be agreed with Toob's local planning department

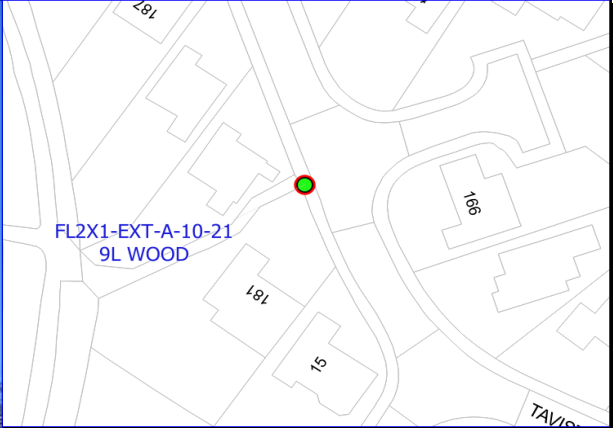
Reproduction from the Ordnance Survey map by Toob with permission of Ordnance Survey on behalf of Her Majesty's Stationary Office © Crown Copyright Toob

**FL2X1-SDP-A-10-19**

Originator	Cyient
Contact Number	0752598439
Issue Date	September 20, 2023
Office	Southampton
Line Manager	Di Godsave



**Internal Use Only**



**FL2X1-EXT-A-10-21 - New Pole**  
 S/O 181 TAVISTOCK ROAD, FLEET, GU51 4HG  
**Pole\_Type:9L WOOD**  
**Surface Type:Tarmac**  
 Coordinates:  
 X=479517.17  
 Y=154199.11  
 Footpath width:1.8m  
 Verge width: m

Any modifications to the drawing or use of alternative items to those specified must be agreed with Toob's local planning department

Reproduction from the Ordnance Survey map by Toob with permission of Ordnance Survey on behalf of Her Majesty's Stationary Office © Crown Copyright Toob

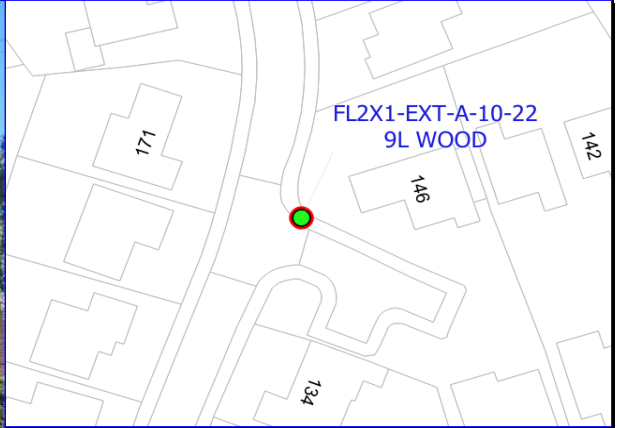
**FL2X1-EXT-A-10-21**

Originator	Cyient
Contact Number	0752598439
Issue Date	September 20, 2023
Office	Southampton
Line Manager	Di Godsave



<b>Internal Use Only</b>
--------------------------





**FL2X1-EXT-A-10-22 - New Pole**  
 S/O 146 TAVISTOCK ROAD, FLEET, GU51 4HG  
**Pole\_Type:9L WOOD**  
**Surface Type:Tarmac**  
 Coordinates:  
 X=479604.94  
 Y=154086.73  
 Footpath width:1.8m  
 Verge width: m

Any modifications to the drawing or use of alternative items to those specified must be agreed with Toob's local planning department

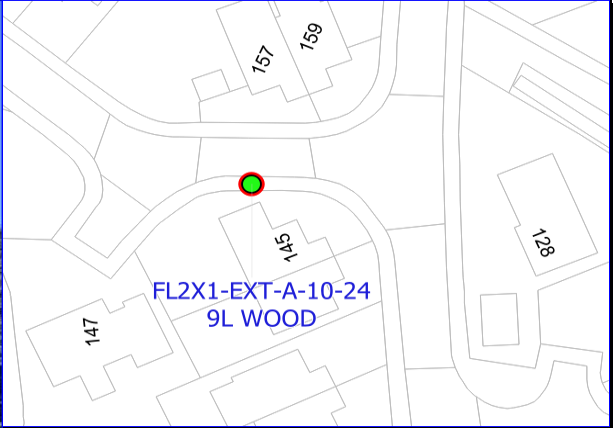
Reproduction from the Ordnance Survey map by Toob with permission of Ordnance Survey on behalf of Her Majesty's Stationary Office © Crown Copyright Toob

FL2X1-EXT-A-10-22

Originator	Cyient
Contact Number	0752598439
Issue Date	September 20, 2023
Office	Southampton
Line Manager	Di Godsave



Internal Use Only



**FL2X1-EXT-A-10-24 - New Pole**  
 S/O 145 TAVISTOCK ROAD, FLEET, GU51 4EE  
**Pole\_Type:9L WOOD**  
**Surface Type:Tarmac**  
 Coordinates:  
 X=479560.8  
 Y=153993.52  
 Footpath width:1.8m  
 Verge width: m

Any modifications to the drawing or use of alternative items to those specified must be agreed with Toob's local planning department

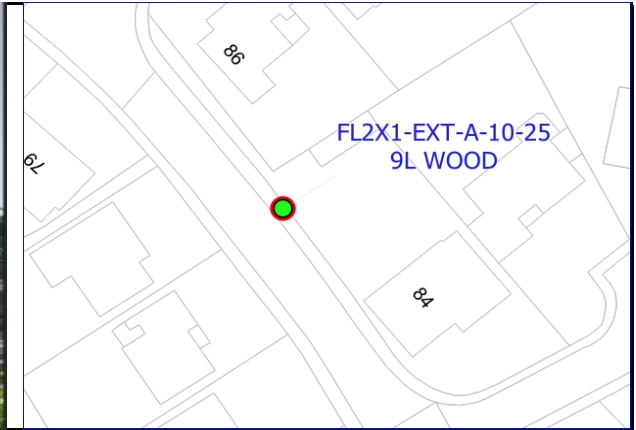
Reproduction from the Ordnance Survey map by Toob with permission of Ordnance Survey on behalf of Her Majesty's Stationary Office © Crown Copyright Toob

FL2X1-EXT-A-10-24

Originator	Cyient
Contact Number	0752598439
Issue Date	September 20, 2023
Office	Southampton
Line Manager	Di Godsave



Internal Use Only



**FL2X1-EXT-A-10-25 - New Pole**  
 OPP 75 DUKES MEAD, FLEET, GU51 4HD  
**Pole\_Type:9L WOOD**  
**Surface Type:Tarmac**  
 Coordinates:  
 X=479616.02  
 Y=154237.27  
 Footpath width:1.8m  
 Verge width: m

Any modifications to the drawing or use of alternative items to those specified must be agreed with Toob's local planning department

Reproduction from the Ordnance Survey map by Toob with permission of Ordnance Survey on behalf of Her Majesty's Stationary Office © Crown Copyright Toob

FL2X1-EXT-A-10-25

Originator	Cyient
Contact Number	0752598439
Issue Date	September 20, 2023
Office	Southampton
Line Manager	Di Godsavage



Internal Use Only