


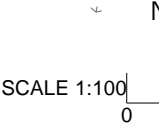
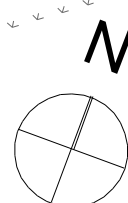


Notes:
 Responsibility is not accepted for errors made by others scaling from this drawing.
 All construction information should be taken from figured dimensions only. Dimensions are in millimeters unless otherwise stated.
 All dimensions and conditions to be checked on site prior to preparing drawings or commencing any work.
 Any variations or supplementary drawings are to be approved by The Architect.

 New Tree
 Existing Tree
 Existing Level
 New Level
 ±0.000
 ±0.000
 SCALE 1:100
 0 1000 2000 3000 4000mm

 PRINTED 18/12/2023

P1 15/12/2023 Planning
 Revision: Date: Description: **DESIGNSCAPE**
 ARCHITECTS
 Status: **PLANNING**
 Project: Bath Brewery
 Toll Bridge Road
 Bath BA1 7DE
 T: [REDACTED]
 E: [REDACTED]
 www.dscape.co.uk
 Title: **Barn**
Foxholes Farm
 ROOF PLAN as Proposed
 Last issued by: KK/cm
 First issued: 18/12/2023
 Reference: **391.P.101** Revision: **P1** Scale @ A3: 1:100