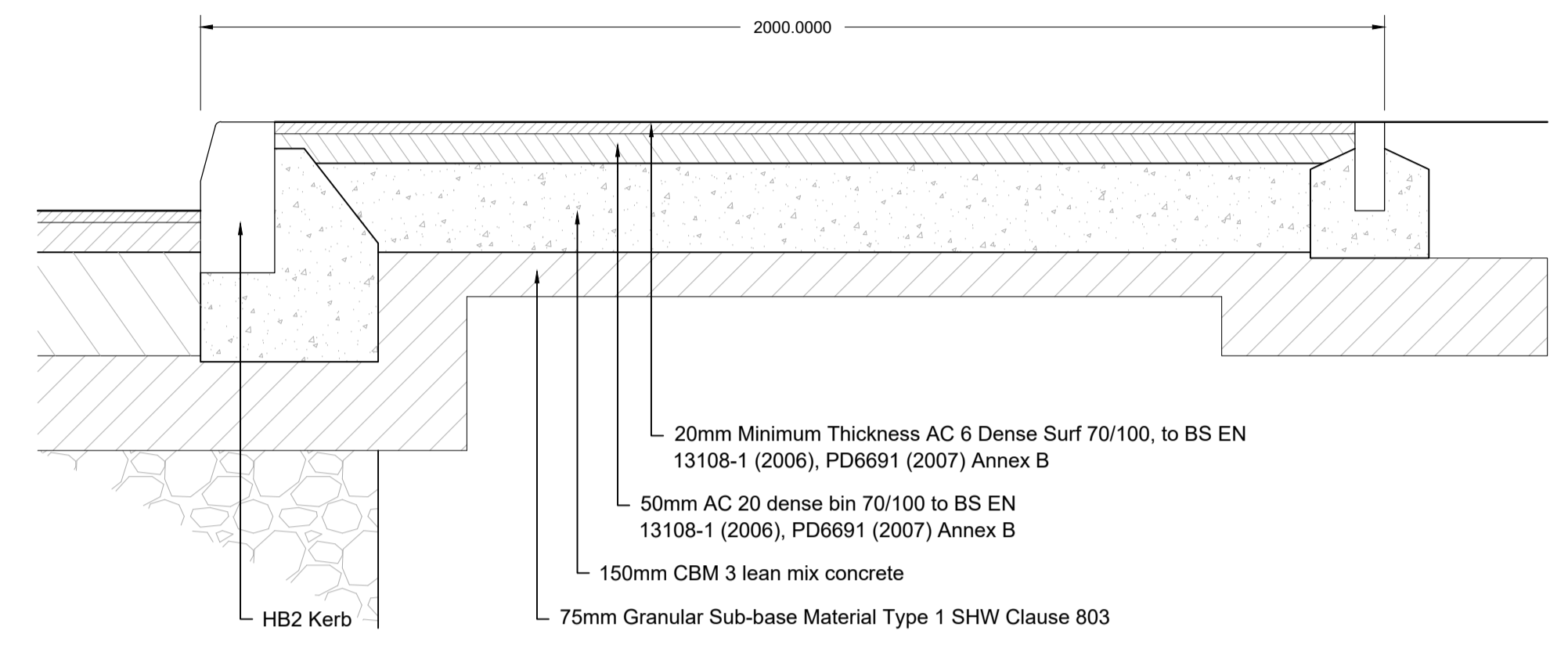
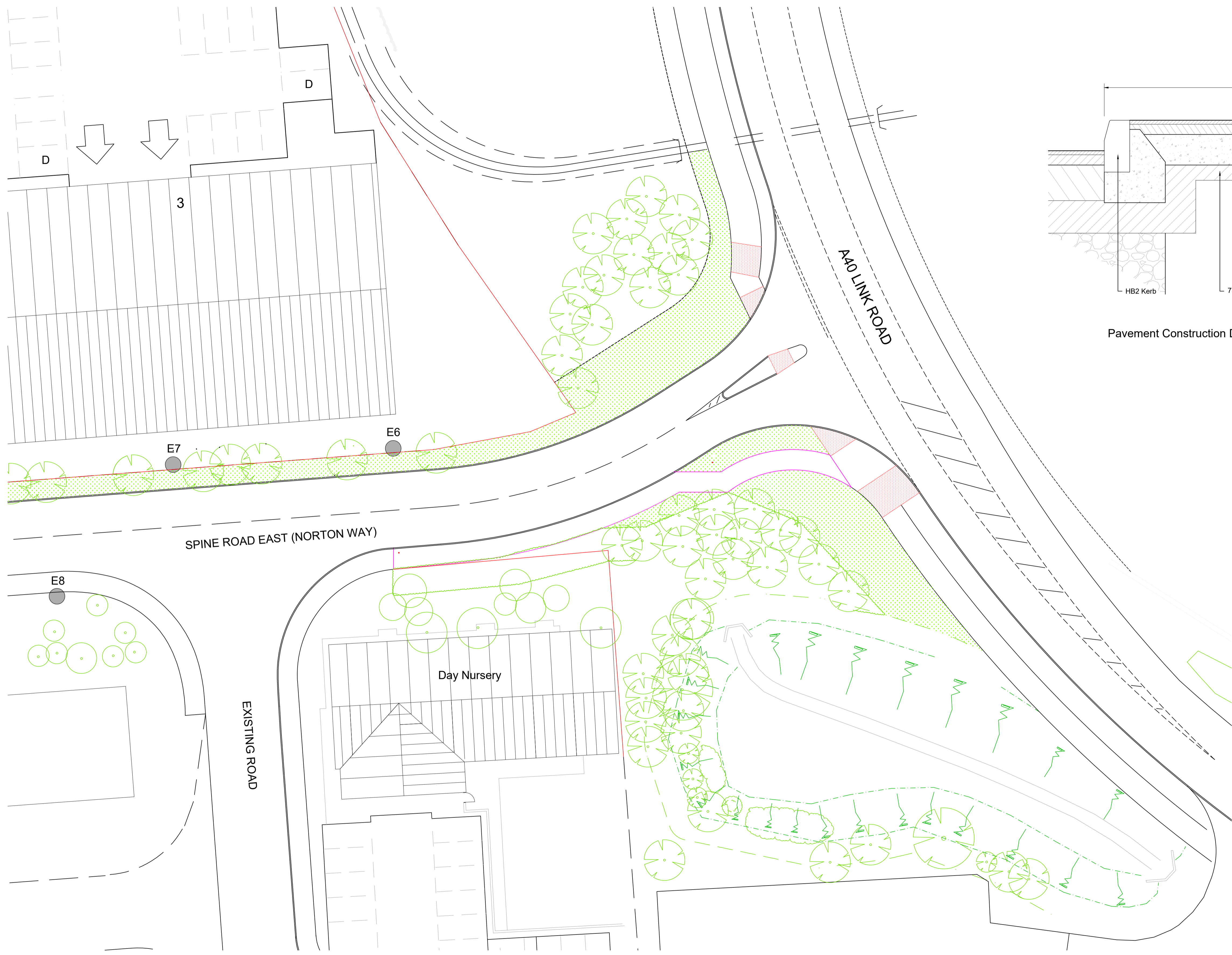


NOTES:
 1. Scaled dimensions can be taken from this drawing if printed at the correct size and scale.
 2. Responsibility is not accepted for errors made by others in scaling from this drawing.
 3. This drawing must be read in conjunction with all relevant drawings, documents and information prepared by the Architects, other Consultants and Specialists.
 4. Any discrepancy on this drawing must be referred to the Architects and clarification obtained before any action by others and prior to commencement of works.
 5. All dimensions must be checked on site before any action by others and prior to commencement of work or the preparation of Specialists drawings.
 6. The copyright of this drawing remains with the Architect.
 7. If in doubt ask!


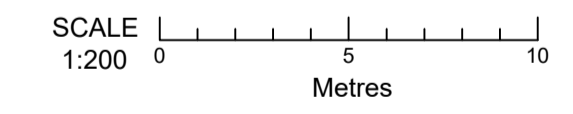
REVISIONS

--	--



Pavement Construction Detail

Key	
Existing Pavement	
Proposed Pavement	
Tactile Paving	
Road Markings	
Grass	
Trees	
Hedge	
Bank	
Pole	



ERIC COLE ARCHITECTURE

Eric Cole Ltd. Eagle Suite, The Wheelhouse, Bond's Mill, Stonehouse, Gloucestershire, GL10 3RF
 T: +44 (0)1285 641234 E: mail@ericcole.co.uk W: www.ericcole.co.uk

*This drawing is in relation to Planning Reference 16/02605/FUL, Planning Condition 6.

PROJECT:	WEST OXFORDSHIRE BUSINESS PARK		
DWG TITLE:	PROPOSED SITE PLAN AND TECHNICAL DETAIL		
SCALE:	1:200/1:10 @ A1	DRAWN:	HAP
		CHECKED:	RW
DWG NO.:	23.030.102A	REV:	A
		DATE:	NOV 23