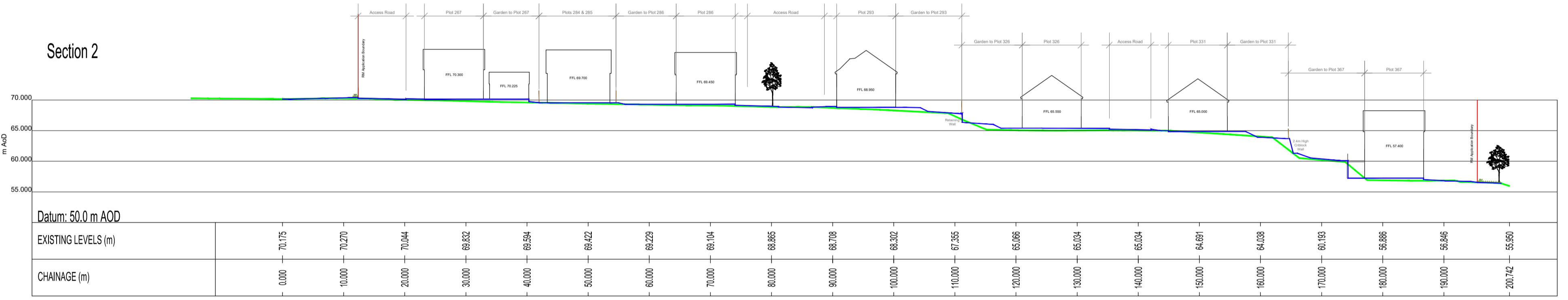
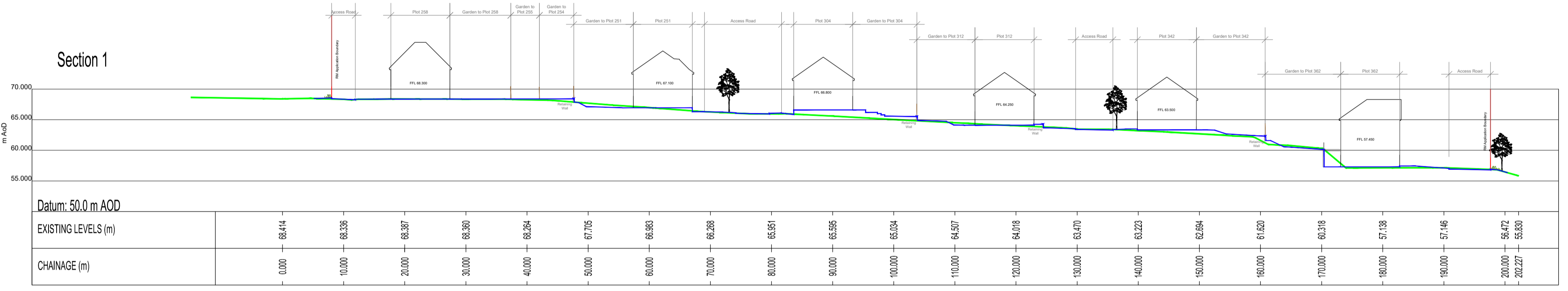
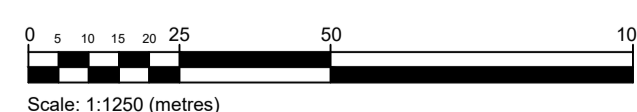
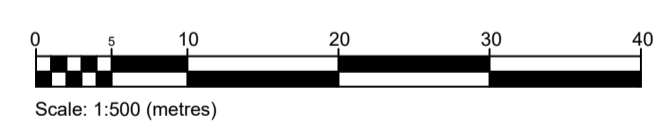


Site Layout
Scale 1:1250



Existing Ground Line
Proposed Ground Line



B	01.12.23	Updated to the latest site layout.	dam
A	01.09.23	Updated to latest site details & new cross section added as per pre-app consultation comments.	dam
REV	DATE	DESCRIPTION	DRAWN
PROJECT PARCELS 5,6 & 7 (PHASE 2) BERWICK GREEN, CRIBBS CAUSEWAY			
TITLE CROSS SECTIONS			
Taylor Wimpey Bristol Ground Floor 750 Waterside Drive Aztec West Almondsbury Bristol BS32 4UE T 01454 628400 F 01454 628401 DX 124894 Almondsbury 3 www.taylorwimpey.com NHBC REG No 76463			
DRN	CDS	SCALE	LAND CODE
DATE	19.05.23	1:500 @A1	
DRAWING NUMBER		REV	
22016.106		B	