

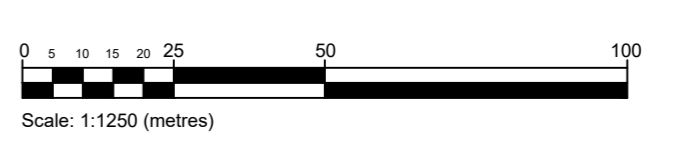


KEY

 PARCELS 5, 6 & 7 APPLICATION BOUNDARY
 OUTLINE APPLICATION BOUNDARY



REV	DATE	DESCRIPTION	DRAWN

PROJECT: **PARCELS 5, 6 & 7 (PHASE 2)**
BERWICK GREEN, CRIBBS CAUSEWAY

TITLE:
SITE LOCATION PLAN

Taylor Wimpey Bristol
 733 Waterside Drive
 Aztec West
 Almondsbury
 Bristol BS32 4UE
 T 01454 628400
 F 01454 628401
 DX 124894 Almondsbury 3
 www.ty.wimpey.com
 NHBC REG No 76463

Taylor Wimpey

DRN	SCALE	LAND CODE	DRAWING NUMBER	REV
CDS	1:1250		22016.100	-
DATE	13.02.23	@A0		