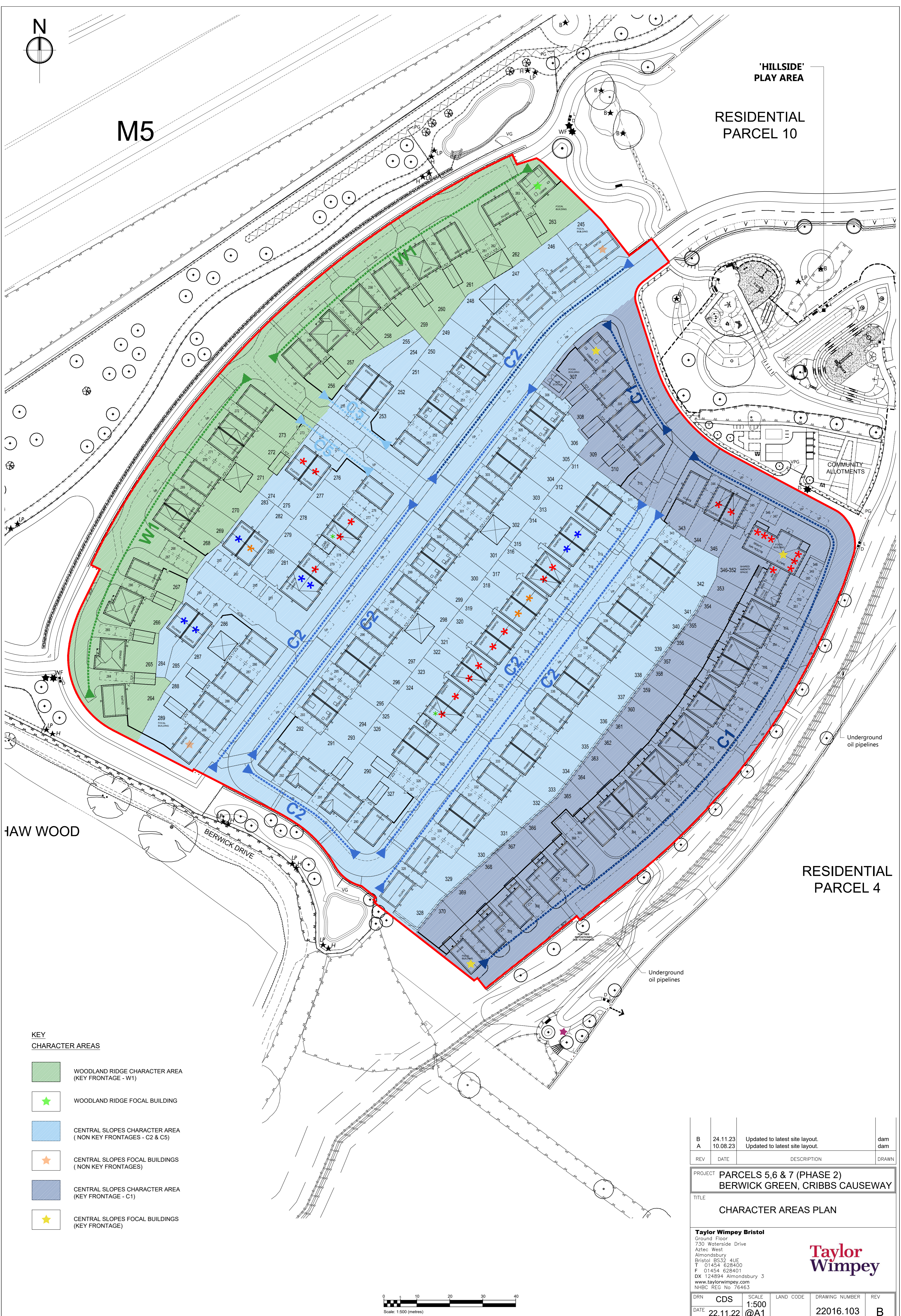


M5

'HILLSIDE' PLAY AREA

RESIDENTIAL PARCEL 10









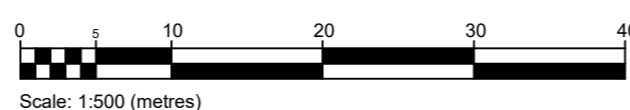
HAW WOOD

BERWICK DRIVE

RESIDENTIAL PARCEL 4

KEY CHARACTER AREAS

-  WOODLAND RIDGE CHARACTER AREA (KEY FRONTAGE - W1)
-  WOODLAND RIDGE FOCAL BUILDING
-  CENTRAL SLOPES CHARACTER AREA (NON KEY FRONTAGES - C2 & C5)
-  CENTRAL SLOPES FOCAL BUILDINGS (NON KEY FRONTAGES)
-  CENTRAL SLOPES CHARACTER AREA (KEY FRONTAGE - C1)
-  CENTRAL SLOPES FOCAL BUILDINGS (KEY FRONTAGE)



REV	DATE	DESCRIPTION	DRAWN
B	24.11.23	Updated to latest site layout.	dam
A	10.08.23	Updated to latest site layout.	dam

PROJECT PARCELS 5,6 & 7 (PHASE 2)
BERWICK GREEN, CRIBBS CAUSEWAY

TITLE CHARACTER AREAS PLAN

Taylor Wimpey Bristol
 Ground Floor
 730 Waterside Drive
 Aztec West
 Almondsbury
 Bristol BS32 4UE
 T 01454 628400
 F 01454 628401
 DX 124894 Almondsbury 3
 www.taylorwimpey.com
 NHBC REG No 76463



DRN	CDS	SCALE	LAND CODE	DRAWING NUMBER	REV
DATE	22.11.22	1:500 @A1		22016.103	B