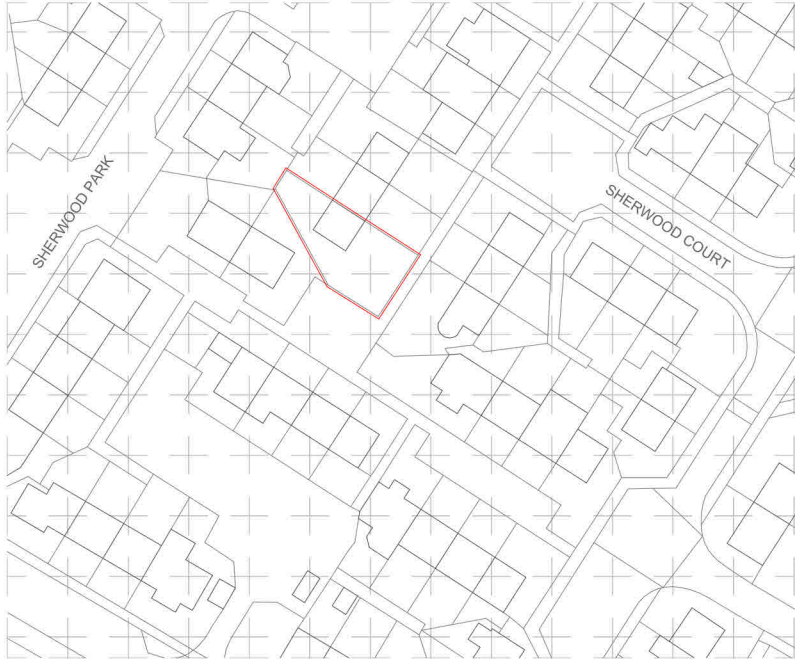


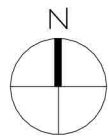
This copy has been made by or with the authority of Midlothian Council pursuant to Section 47 of the Designs and Patents Act 1988. Unless that Act provides a relevant exception to copyright, the copy must not be copied without the prior permission of the copyright owner.



Ordnance Survey, (c) Crown Copyright 2023. All rights reserved. Licence number 100022432

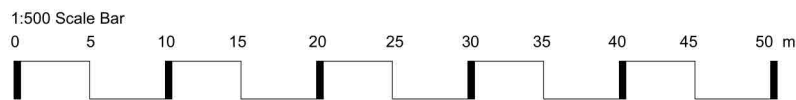
1 Location Plan

1 : 1250



2 Block Plan

1 : 500



New Form Architecture Ltd
 All dimensions to be as noted.
 Do not scale from this drawing.
 Report any discrepancies to the Architect/CA immediately.
 Areas are approximate and may alter in construction.

Revision	Description	Date	Drawn
----------	-------------	------	-------



New Form Architecture Ltd
 5 The Cairns
 Charlestown
 Fife, KY11 3EP
 info@newformarchitecture.com
 www.newformarchitecture.com

Project
**22 Sherwood Court,
 Bonnyrigg**

Drawing
Location and Block Plan

Date:	Project Number:	Drawing
17/12/23	NFA-061	PL-01
Scale:	Drawn:	Rev:
As indicated@A3	AM	:

Statu
PLANNING