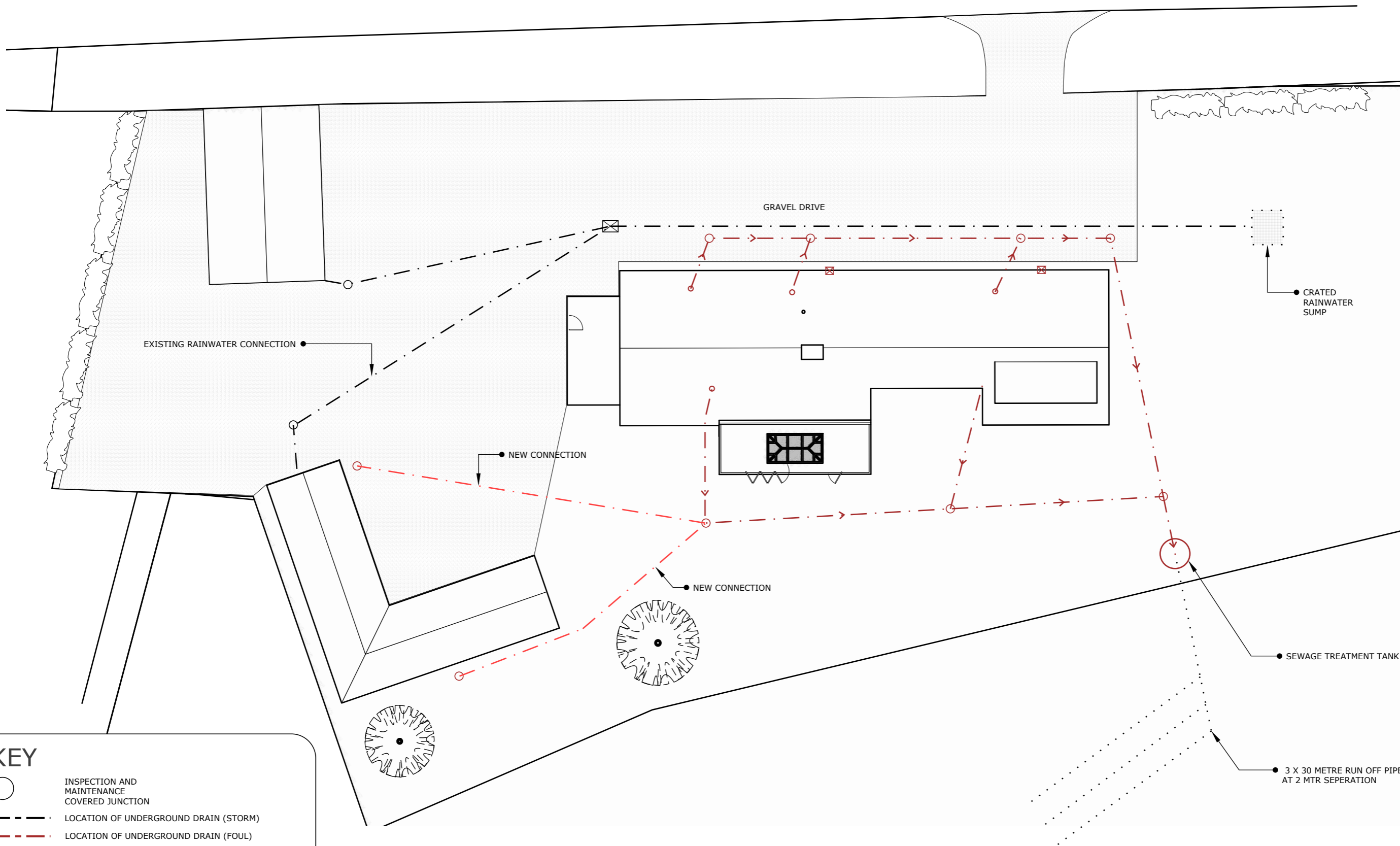






STOWE CASTLE ROAD



KEY

-  INSPECTION AND MAINTENANCE COVERED JUNCTION
-  LOCATION OF UNDERGROUND DRAIN (STORM)
-  LOCATION OF UNDERGROUND DRAIN (FOUL)
-  LOCATION OF NEW UNDERGROUND DRAIN (FOUL)

PROJECT
STOWE CASTLE FARM

CLIENT
STEVE YOUNG

DRAWING NUMBER
AP-01-025

DRAWING TITLE
SITE DRAINAGE PLAN

SCALE **DATE** **DRAWN**
1:200@A3 24/11/2022 RDM

NOTES
DO NOT SCALE DRAWING FOR CONSTRUCTION
DRAWING MAY BE SCALED FOR PLANNING PURPOSES
ONLY .SOURCE FILE AT A3 PAPER SIZE

ALL DIMENSIONS IN MILLIMETRES UNLESS OTHERWISE
STATED
DRAWING SHOWS NEW FOUL AND RAIN WATER
WASTE CONNECTIONS AS INSTALLED

ALL DIMENSIONING SHOULD BE CONFIRMED
ON SITE BY CONTRACTOR PRIOR TO WORKS



meller
STUDIOS

Richard Meller
47 Chestnut Road, Abington, Northampton NN32JL
richmeller@ntlworld.com
07875 044265