

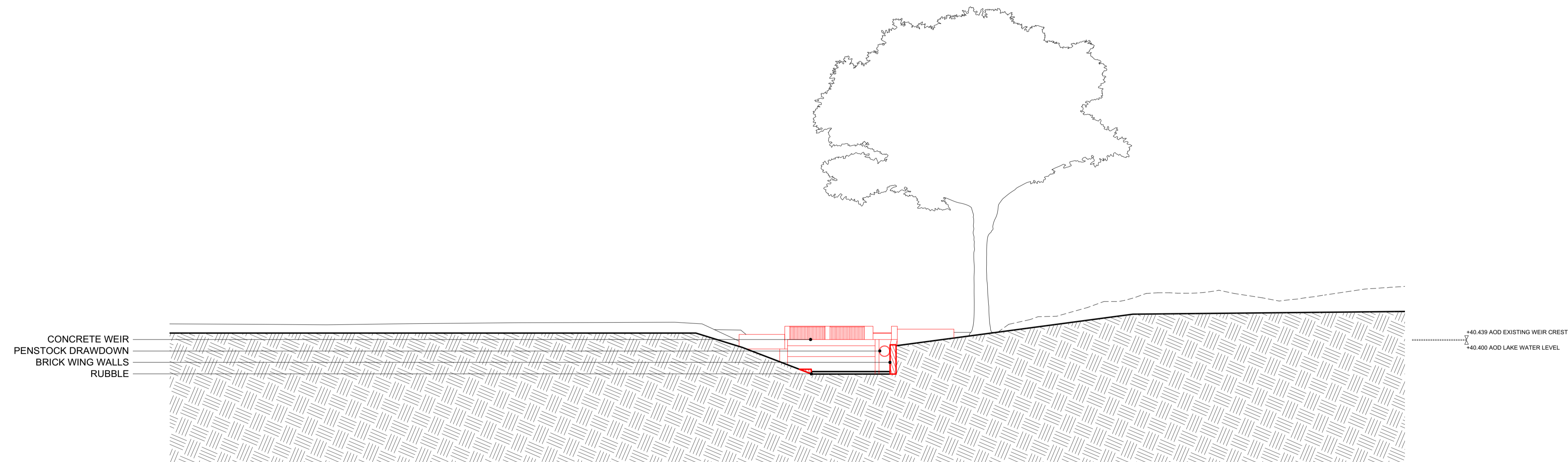


KEY:
 DEMOLITION (SECTION)
 DEMOLITION



01 DEMOLITION SECTION AA
 1:100 (A1) / 1:200 (A3)




02 DEMOLITION SECTION BB
 1:100 (A1) / 1:200 (A3)

0m 4m

Do not scale off this drawing. This drawing is to be read with all other contract documents. Any discrepancies are to be reported to the Architect. At construction status, this drawing remains design intent only. All information to be checked by contractor for site accuracy and fit. Drawings are subject to statutory approvals and site surveys.

NOTES:

- 12.12.23 Issued for Planning



Takero Shimazaki Architects
 6a Peacock Yard, Iliffe Street
 London SE17 3LH
 t 020 7928 9171
 mail@t-sa.co.uk
 www.t-sa.co.uk

SOUTH ORMSBY LAKE AND WEIR
 DRAWING NAME DEMOLITION SECTIONS

JOB NO. 441.27

DRAWING STATUS PLANNING

DATE	SCALE	DRAWN	CHECKED	NUMBER	REV.
12.12.23	1:100 (A1) / 1:200 (A3)	JM	JF	441.27_0450	-