

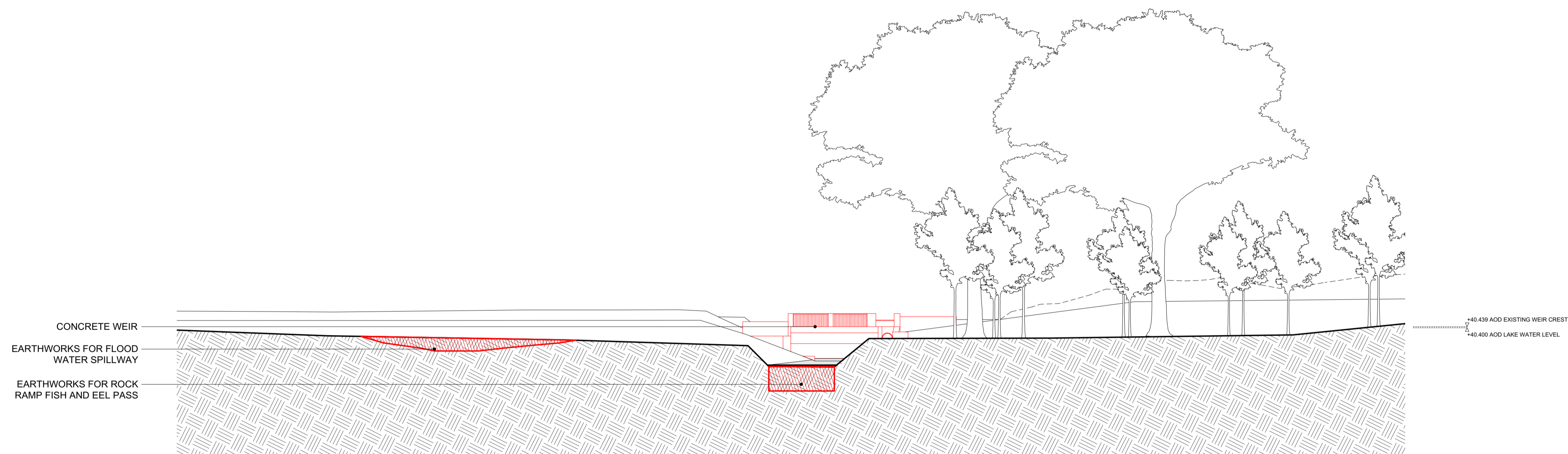


KEY:  
 DEMOLITION (SECTION)  
 DEMOLITION



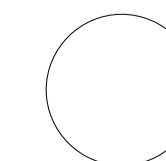
01 DEMOLITION NORTH-EAST ELEVATION  
 1:50 (A1) / 1:100 (A3)

0m 4m

Do not scale off this drawing. This drawing is to be read with all other contract documents. Any discrepancies are to be reported to the Architect. At construction status, this drawing remains design intent only. All information to be checked by contractor for site accuracy and fit. Drawings are subject to statutory approvals and site surveys.

NOTES:

- 12.12.23 Issued for Planning



Takero Shimazaki Architects  
 6a Peacock Yard, Iliffe Street  
 London SE17 3LH  
 t 020 7928 9171  
 mail@t-sa.co.uk  
 www.t-sa.co.uk

SOUTH ORMSBY LAKE AND WEIR  
 DRAWING NAME DEMOLITION ELEVATION  
 DRAWING STATUS PLANNING  
 DATE SCALE DRAWN CHECKED NUMBER REV.  
 12.12.23 1:100 (A1) / 1:200 (A3) JM JF 441.27\_0350 -

JOB NO. 441.27