

**KEY:**  
 DEMOLITION

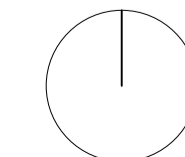
01 DEMOLITION WEIR PLAN  
 1:100 (A1) / 1:200 (A3)

0m 4m

Do not scale off this drawing. This drawing is to be read with all other contract documents. Any discrepancies are to be reported to the Architect. At construction status, this drawing remains design intent only. All information to be checked by contractor for site accuracy and fit. Drawings are subject to statutory approvals and site surveys.

NOTES:

- 12.12.23 Issued for Planning

Takero Shimazaki Architects  
 6a Peacock Yard, Iliffe Street  
 London SE17 3LH  
 t 020 7928 9171  
 mail@t-sa.co.uk  
 www.t-sa.co.uk

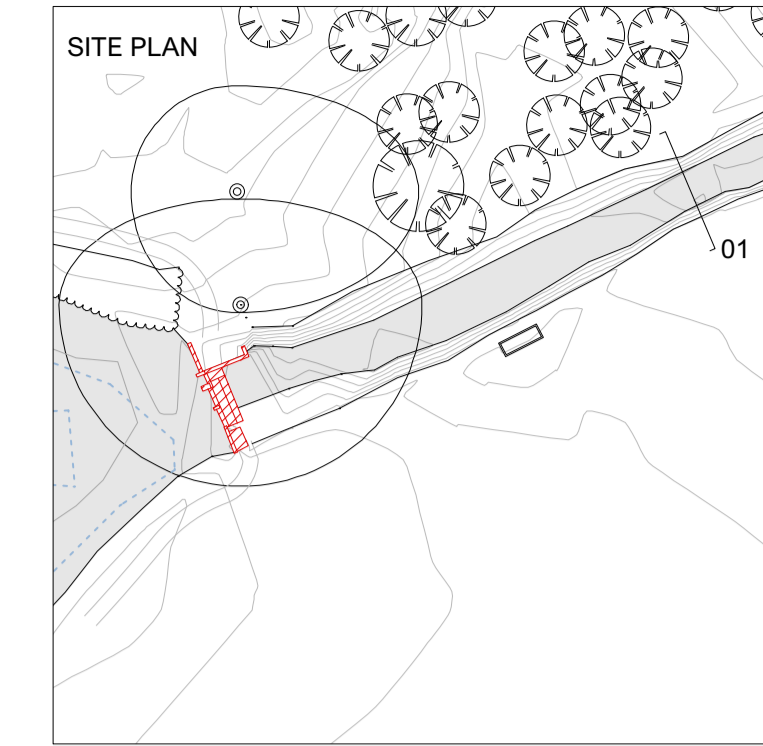
SOUTH ORMSBY LAKE AND WEIR



JOB NO. 441.27

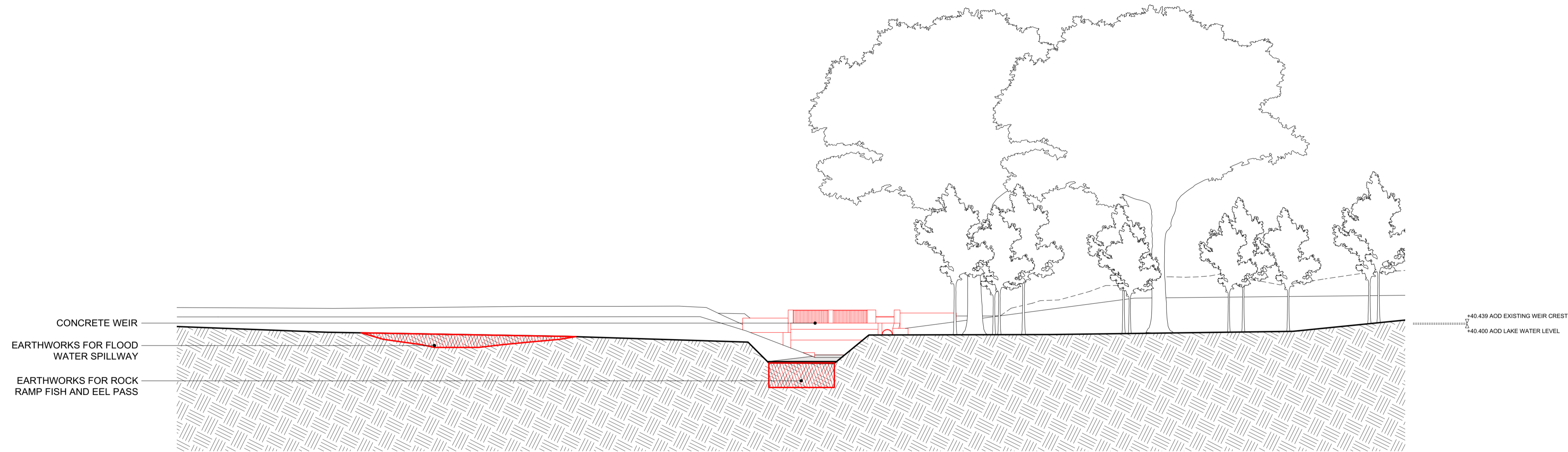
DRAWING NAME DEMOLITION WEIR PLAN

DRAWING STATUS PLANNING

DATE	SCALE	DRAWN	CHECKED	NUMBER	REV.
12.12.23	1:100 (A1) / 1:200 (A3)	JM	JF	441.27_0250	-



KEY:  
 DEMOLITION (SECTION)  
 DEMOLITION



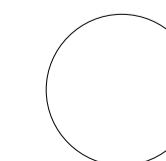
01 DEMOLITION NORTH-EAST ELEVATION  
 1:50 (A1) / 1:100 (A3)

0m 4m

Do not scale off this drawing. This drawing is to be read with all other contract documents. Any discrepancies are to be reported to the Architect. At construction status, this drawing remains design intent only. All information to be checked by contractor for site accuracy and fit. Drawings are subject to statutory approvals and site surveys.

NOTES:

- 12.12.23 Issued for Planning



Takero Shimazaki Architects  
 6a Peacock Yard, Iliffe Street  
 London SE17 3LH  
 t 020 7928 9171  
 mail@t-sa.co.uk  
 www.t-sa.co.uk

SOUTH ORMSBY LAKE AND WEIR

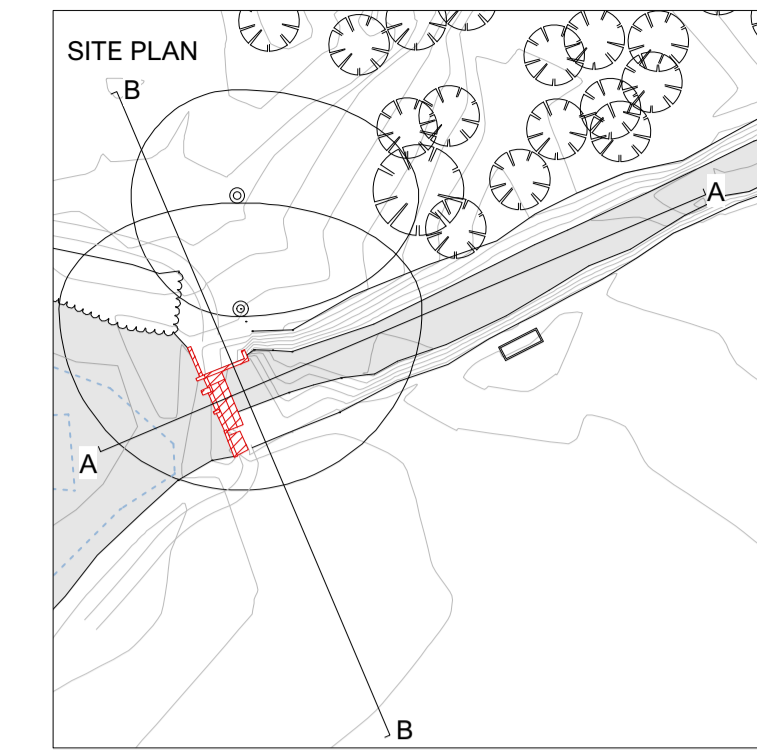
JOB NO. 441.27



DRAWING NAME DEMOLITION ELEVATION

DRAWING STATUS PLANNING

DATE	SCALE	DRAWN	CHECKED	NUMBER	REV.
12.12.23	1:100 (A1) / 1:200 (A3)	JM	JF	441.27_0350	-

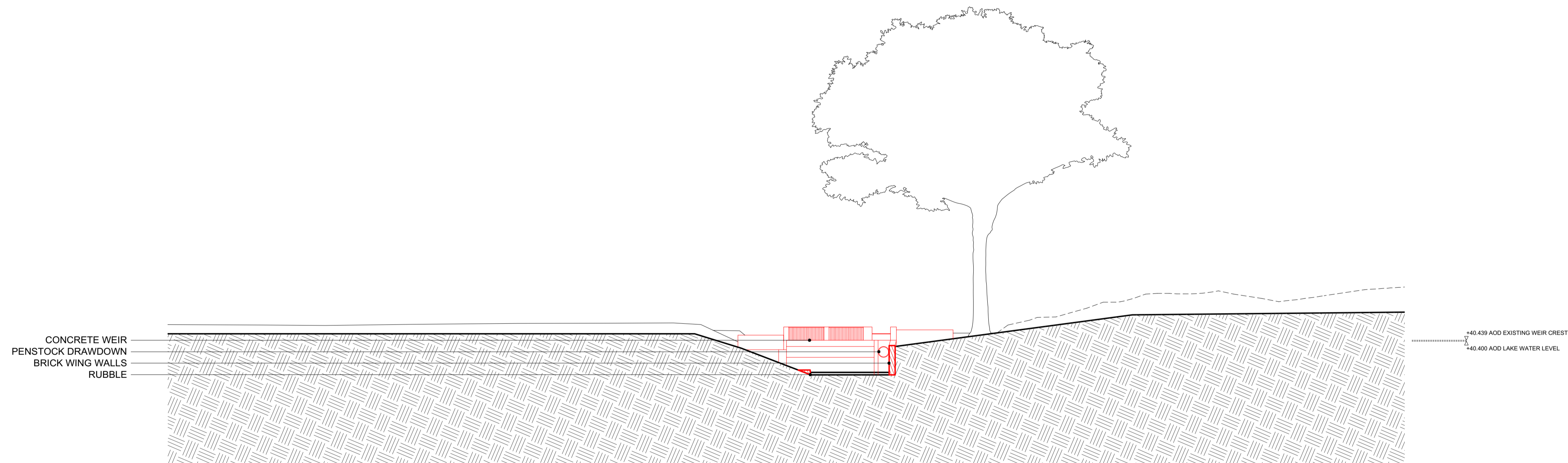




KEY:  
 DEMOLITION (SECTION)  
 DEMOLITION



01 DEMOLITION SECTION AA  
 1:100 (A1) / 1:200 (A3)




02 DEMOLITION SECTION BB  
 1:100 (A1) / 1:200 (A3)

0m 4m

Do not scale off this drawing. This drawing is to be read with all other contract documents. Any discrepancies are to be reported to the Architect. At construction status, this drawing remains design intent only. All information to be checked by contractor for site accuracy and fit. Drawings are subject to statutory approvals and site surveys.

NOTES:

- 12.12.23 Issued for Planning

Takero Shimazaki Architects  
 6a Peacock Yard, Iliffe Street  
 London SE17 3LH  
 t 020 7928 9171  
 mail@t-sa.co.uk  
 www.t-sa.co.uk

SOUTH ORMSBY LAKE AND WEIR

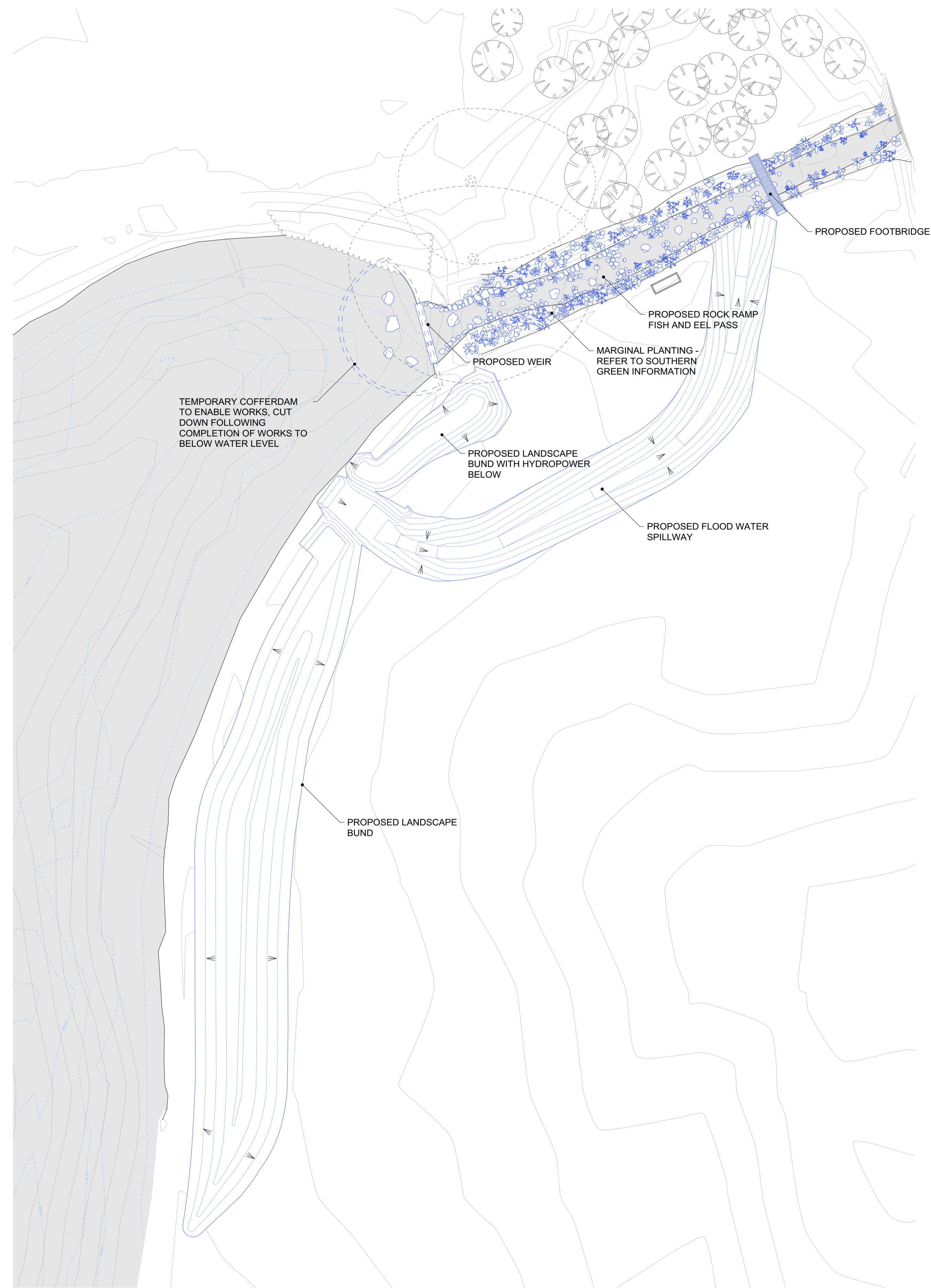
JOB NO. 441.27


DRAWING NAME DEMOLITION SECTIONS

DRAWING STATUS PLANNING

DATE	SCALE	DRAWN	CHECKED	NUMBER	REV.
12.12.23	1:100 (A1) / 1:200 (A3)	JM	JF	441.27_0450	-





KEY:  
 PROPOSED WORKS

TEMPORARY COFFERDAM  
 TO ENABLE WORKS. CUT  
 DOWN FOLLOWING  
 COMPLETION OF WORKS TO  
 BELOW WATER LEVEL

PROPOSED WEIR

MARGINAL PLANTING -  
 REFER TO SOUTHERN  
 GREEN INFORMATION

PROPOSED ROCK RAMP  
 FISH AND EEL PASS

PROPOSED FOOTBRIDGE

PROPOSED LANDSCAPE  
 BUND WITH HYDROPOWER  
 BELOW

PROPOSED FLOOD WATER  
 SPILLWAY

PROPOSED LANDSCAPE  
 BUND

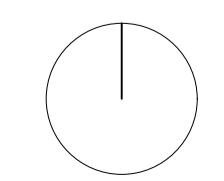
01 PROPOSED SITE PLAN  
 1:250 (A1) / 1:500 (A3)

0m 10m

Do not scale off this drawing. This drawing is to be read with all other contract documents. Any discrepancies are to be reported to the Architect. At construction status, this drawing remains design intent only. All information to be checked by contractor for site accuracy and fit. Drawings are subject to statutory approvals and site surveys.

NOTES:

- 12.12.23 Issued for Planning					



Takero Shimazaki Architects  
 6a Peacock Yard, Iliffe Street  
 London SE17 3LH  
 t 020 7928 9171  
 mail@t-sa.co.uk  
 www.t-sa.co.uk

SOUTH ORMSBY LAKE AND WEIR  
 DRAWING NAME PROPOSED SITE PLAN  
 DRAWING STATUS PLANNING  
 DATE 12.12.23 SCALE 1:250 (A1) / 1:500 (A3) DRAWN JM CHECKED JF NUMBER 441.27\_1100 REV. -

JOB NO. 441.27