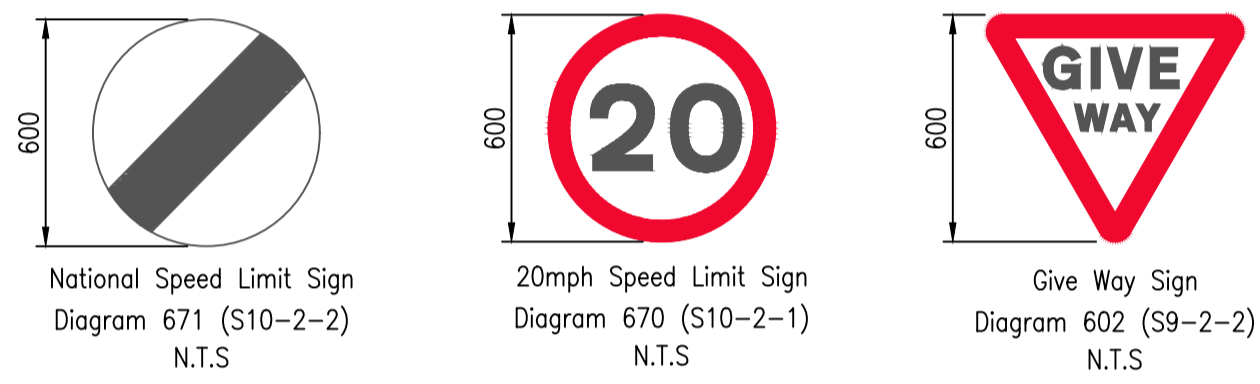
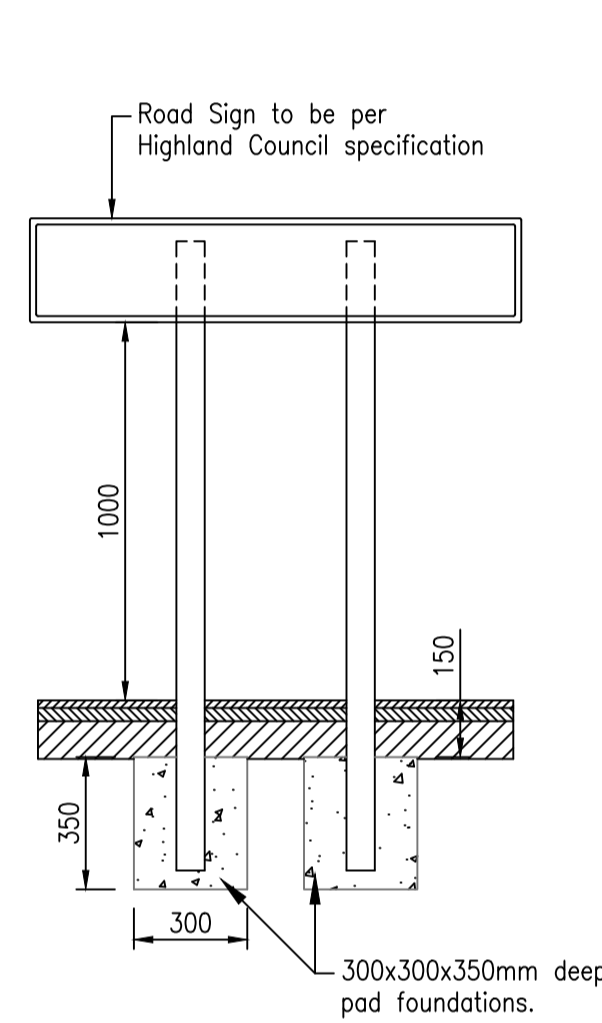


Typical New Road to Existing Road Tie-in Detail

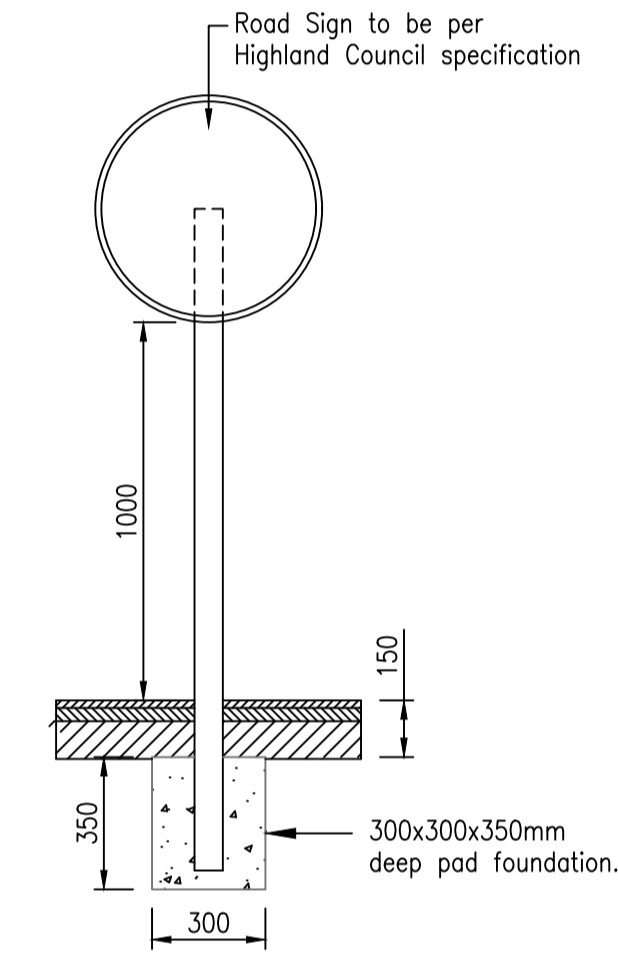
Typical Give Way Junction Detail



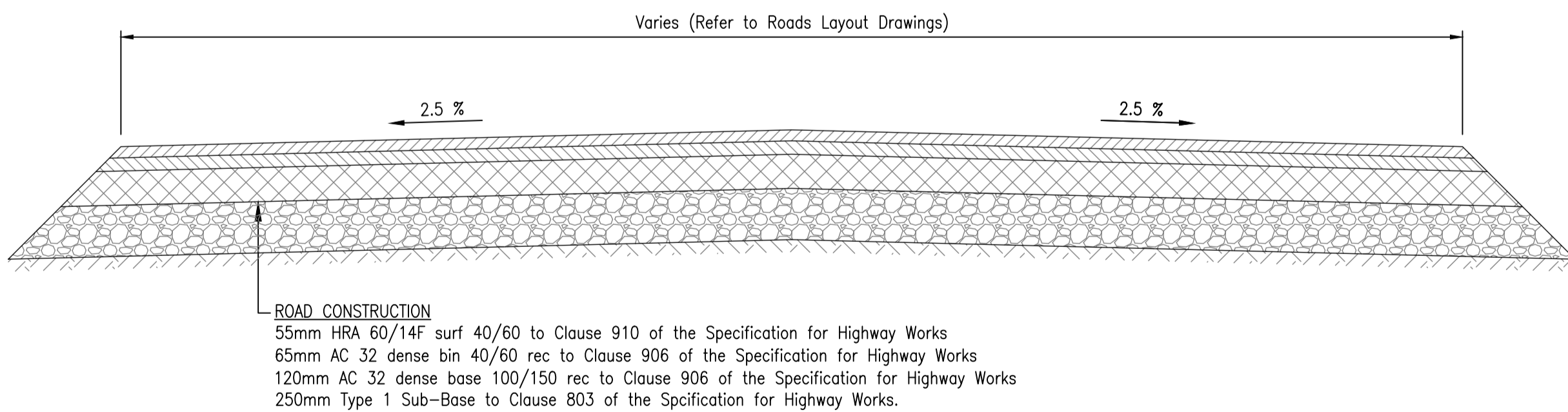
Note: Sign ref. S01 and S02 to be mirrored for north approach



Typical Road Sign Pole and Foundation Detail (Two Pole)

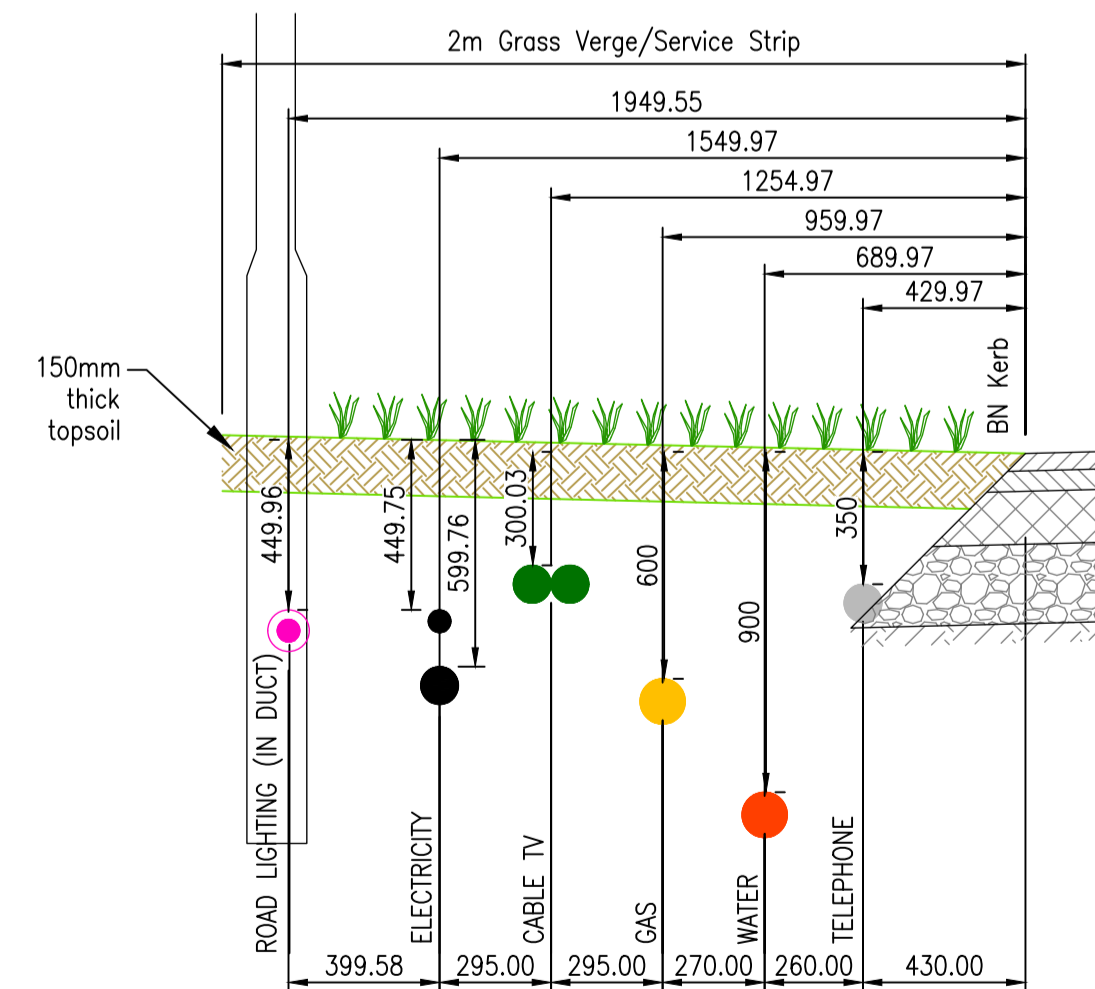


Typical Road Sign Pole and Foundation Detail (Single Pole)



Typical Pavement Construction Detail (7.1% CBR)

- Notes:
- 450mm min cover of approved material required on frost susceptible road formation.
 - The contractor shall be responsible for identifying any soft spots within the final excavated areas. Proof rolling shall be undertaken as defined in SHW Clause 616. Where soft spots are encountered, the contractor shall inform the Engineer. The contractor shall remove all soft spots to below formation level and replace them with well compacted imported granular fill to the satisfaction of the engineer.



Typical Service Strip Detail

Do not scale from this drawing.

SAFETY HEALTH AND ENVIRONMENTAL INFORMATION

IN ADDITION TO THE HAZARD/RISKS NORMALLY ASSOCIATED WITH THE TYPES OF WORK DETAILED ON THIS DRAWING, NOTE THE FOLLOWING RISKS AND INFORMATION.

RISKS LISTED HERE ARE NOT EXHAUSTIVE. REFER TO DESIGN ASSESSMENT FORM NO. DAF01

CONSTRUCTION:
LIVE PRIMARY ROUTE TRAFFIC (B9039). UTILITIES TO BE DIVERTED/PROTECTED

DEMOLITION:
NONE THAT WOULD NOT BE APPARENT TO A COMPETENT CONTRACTOR

FOR INFORMATION RELATING TO USE, CLEANING AND MAINTENANCE SEE THE HEALTH AND SAFETY FILE.

IT IS ASSUMED THAT ALL WORKS WILL BE CARRIED OUT BY A COMPETENT CONTRACTOR WORKING, WHERE APPROPRIATE, TO AN APPROVED METHOD STATEMENT.

Notes:

- Do not scale from this drawing, only written dimensions are to be used.
- This drawing is to be read in conjunction with all architectural and engineering drawings, details and specifications.
- All work to comply with Highland Council's Roads and Transport Guidelines for New Developments.
- Road signs and markings to be in accordance with the Traffic Signs Regulations And General Directions 2016.
- Any discrepancies should be reported to the engineer immediately so clarification can be sought.
- For clarity this drawing should only be printed and read in colour.

C	19.12.23	Pavement construction updated following CBR results. Kerb details removed.	AH	AH	AKF
B	23.10.23	Drawing title updated. Half battered kerb and B9039 verge details removed.	HF	AH	AKF
A	22.08.23	Sign height dimensions added. Road sign pole and foundation details added.	HF	AH	AKF
Rev.	Date	Description	Drawn	Chkd.	Appd.

FAIRHURST Client: Castle Stuart Golf LLP

Elvie House
Beechwood Business Park
WICKNESS
IV2 3BW

Tel: 01463 724 544
Fax: 0844 381 4412

CABOT

Project Title:
Cabot Highlands

Drawing Title:
Upgraded Access Typical Road Construction Details

Scale at A1: As Shown	Status: Road Construction Consent	
Drawn: HF	Checked: AH	Approved: AKF
Date: 12/07/2023	Date: 21/09/2023	Date: 21/09/2023
Drawing No.: 154163-PC-1120	Revision: C	