

LEVEL MONITORING

for Subsidence Management Services

55 Gellatly Road, New Cross, SE14 5TU

Client:	Subsidence Management Services
Client Contact:	Ian Domigan
Claim Number:	700017130
Client Reference:	IFS-LBG-SUB-22-0102990
Policy Holder:	Mr Richard Hammond
Report Date:	14 December 2023
Our Ref:	M21507

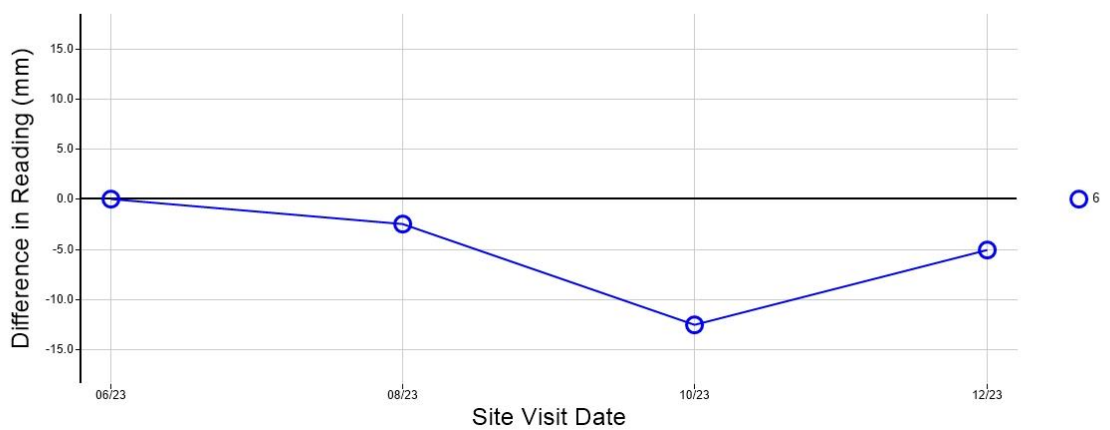
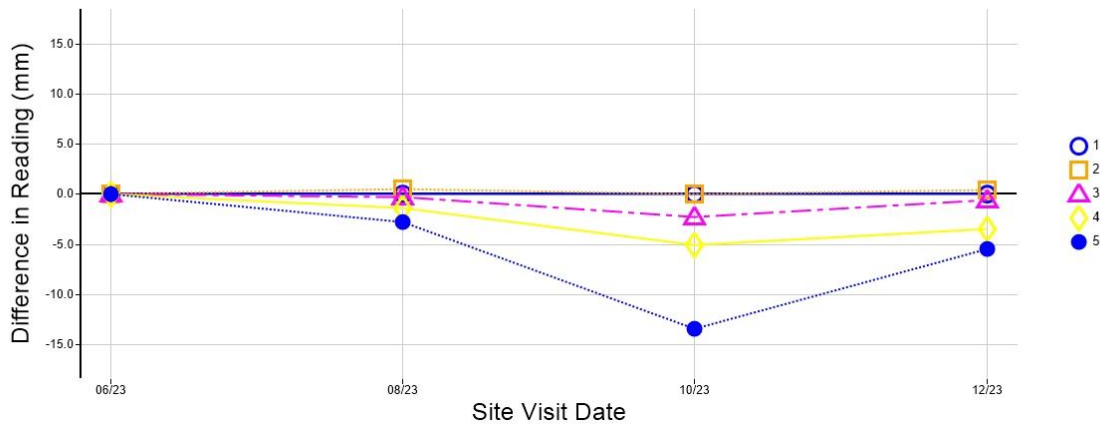
Level Monitoring Readings

The following table shows the reading levels of the various Level Monitoring Station points.

Date	1	2	3	4	5	6
28/06/2023	10.0000	10.2124	9.7914	9.8228	9.8633	9.8686
11/08/2023	10.0000	10.2129	9.7912	9.8215	9.8606	9.8662
05/10/2023	10.0000	10.2124	9.7892	9.8178	9.8499	9.8561
11/12/2023	10.0000	10.2128	9.7909	9.8194	9.8579	9.8636

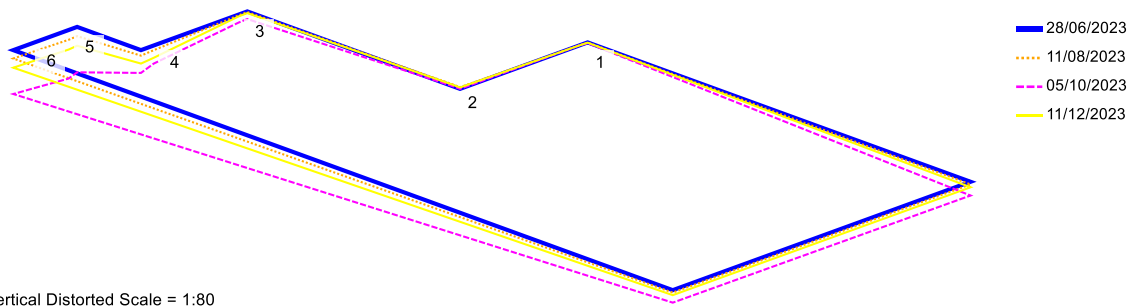
Level Monitoring Difference Graphs

The following graphs display the progressive movement that each Level Monitoring Station recorded at each separate site visit date to give an overall look at how much the property is moving.

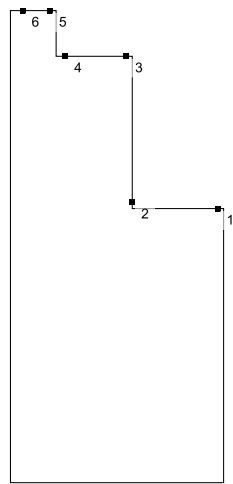


Level Monitoring Displacement Map

The following image shows an isometric representation of the movement of the property, based on the Level Monitoring Stations that were installed.



Vertical Distorted Scale = 1:80



FRONT

Site Visit Notes

Datum located position one on rear elevation of main building right hand side.