

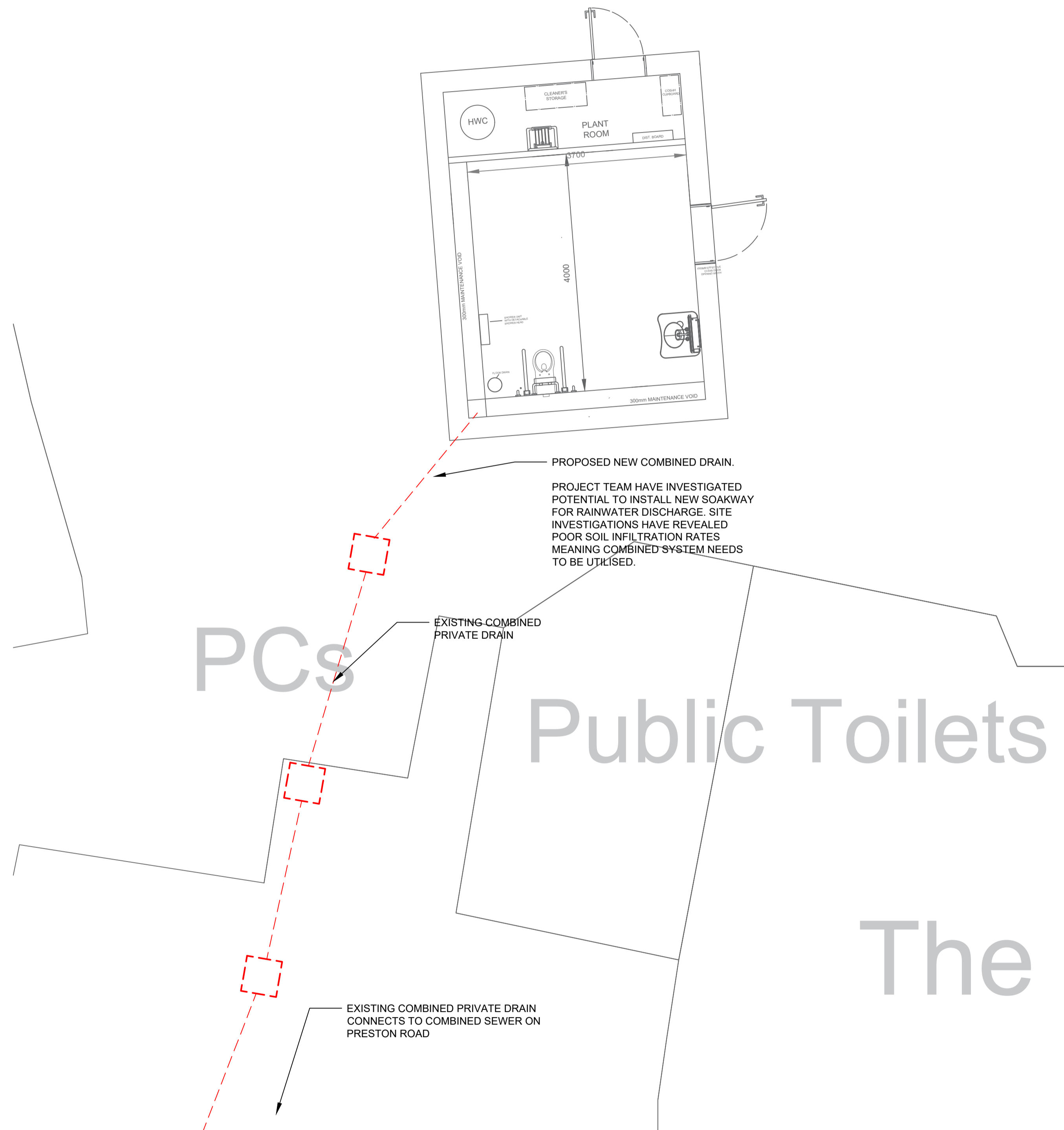
NORTH POINT

KEY

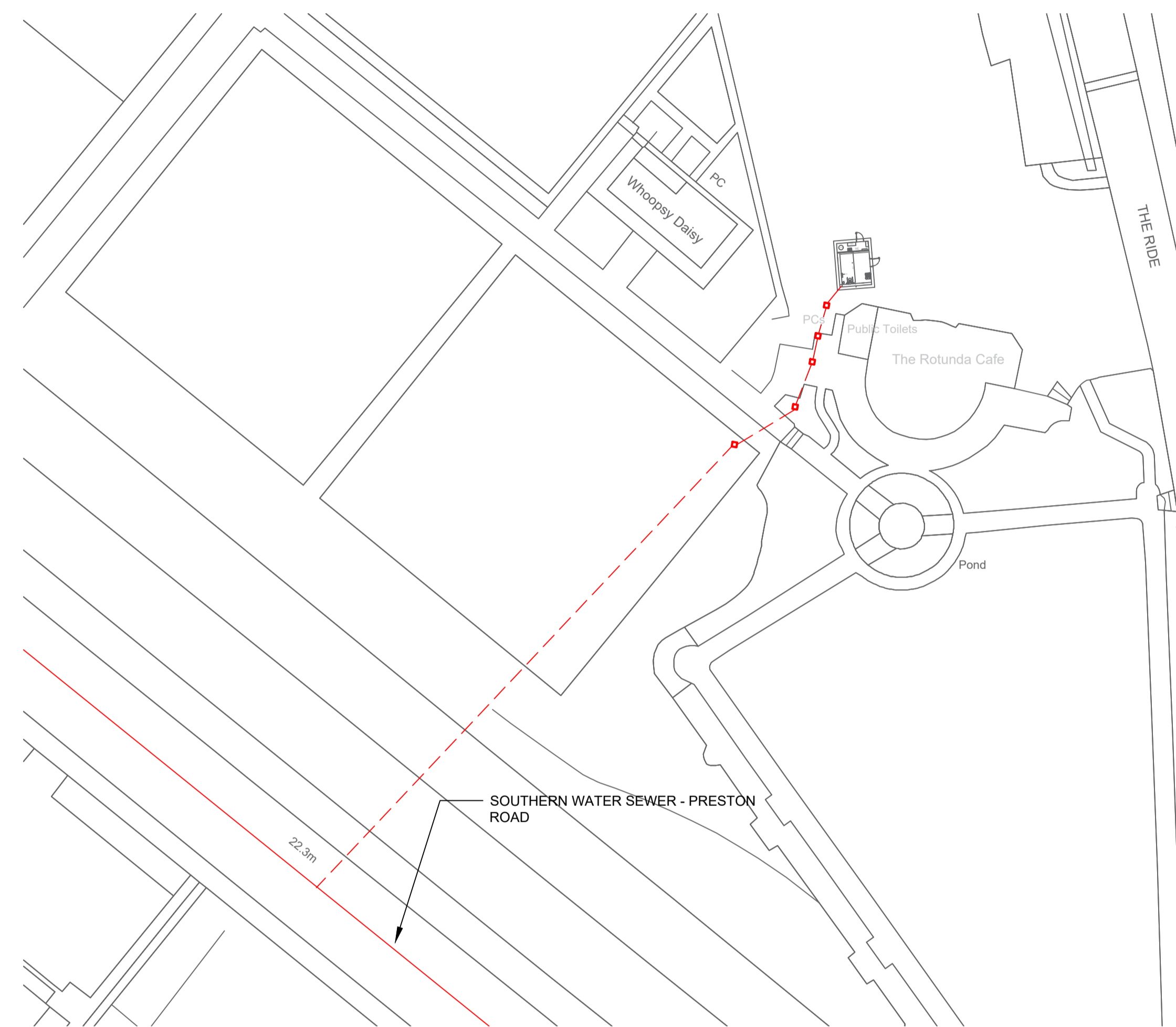
COMBINED DRAIN/SEWER - - - - -

SOUTHERN WATER SEWER ———

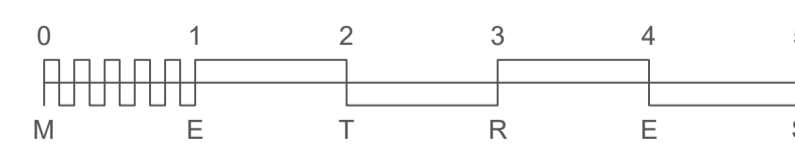
SITE DRAINAGE PLAN (1:100)



SITE DRAINAGE PLAN (1:500)



SCALE BAR 1:50



P1	11/12/23	ISSUED FOR PLANNING
REV	DATE	DESCRIPTION

Drawing Status

PLANNING



BRIGHTON & HOVE CITY COUNCIL
PROPERTY & DESIGN
HOVE TOWN HALL
HOVE, EAST SUSSEX BN3 4AH
Telephone: (01273) 290000 Fax No: (01273) 291467

Project
**PRESTON PARK
CHANGING PLACES WC UNIT**

Title
DRAINAGE

Drawn By LC	Checked By WD	Date DEC 23
----------------	------------------	----------------

Project No. T113	Scale AS SHOWN AT A1
----------------------------	-------------------------

Drawing No. 103	Revision P1
---------------------------	-----------------------

This drawing should be read in conjunction with all other drawings. Do not scale. All Dimensions must be checked. Copyright © Brighton & Hove City Council.