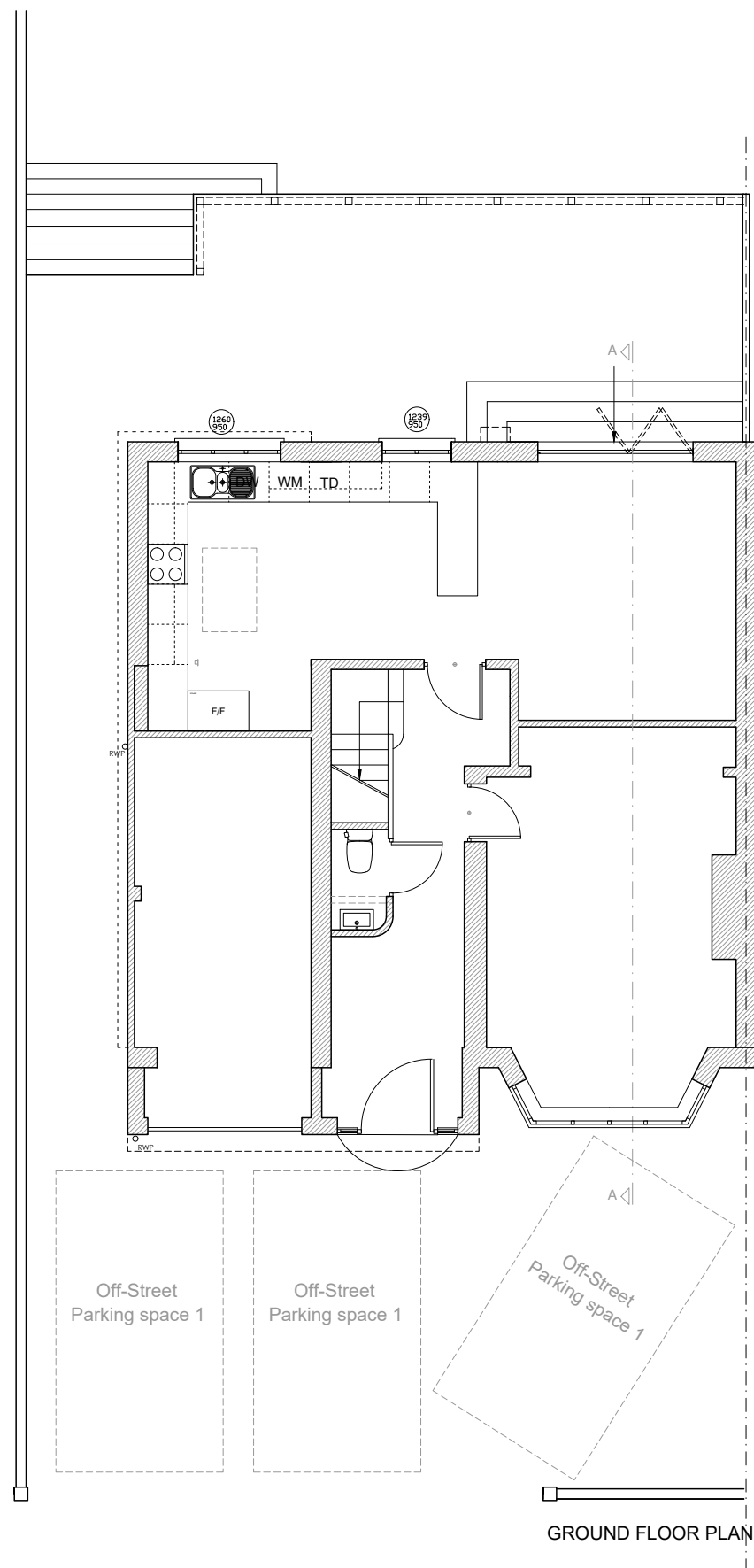
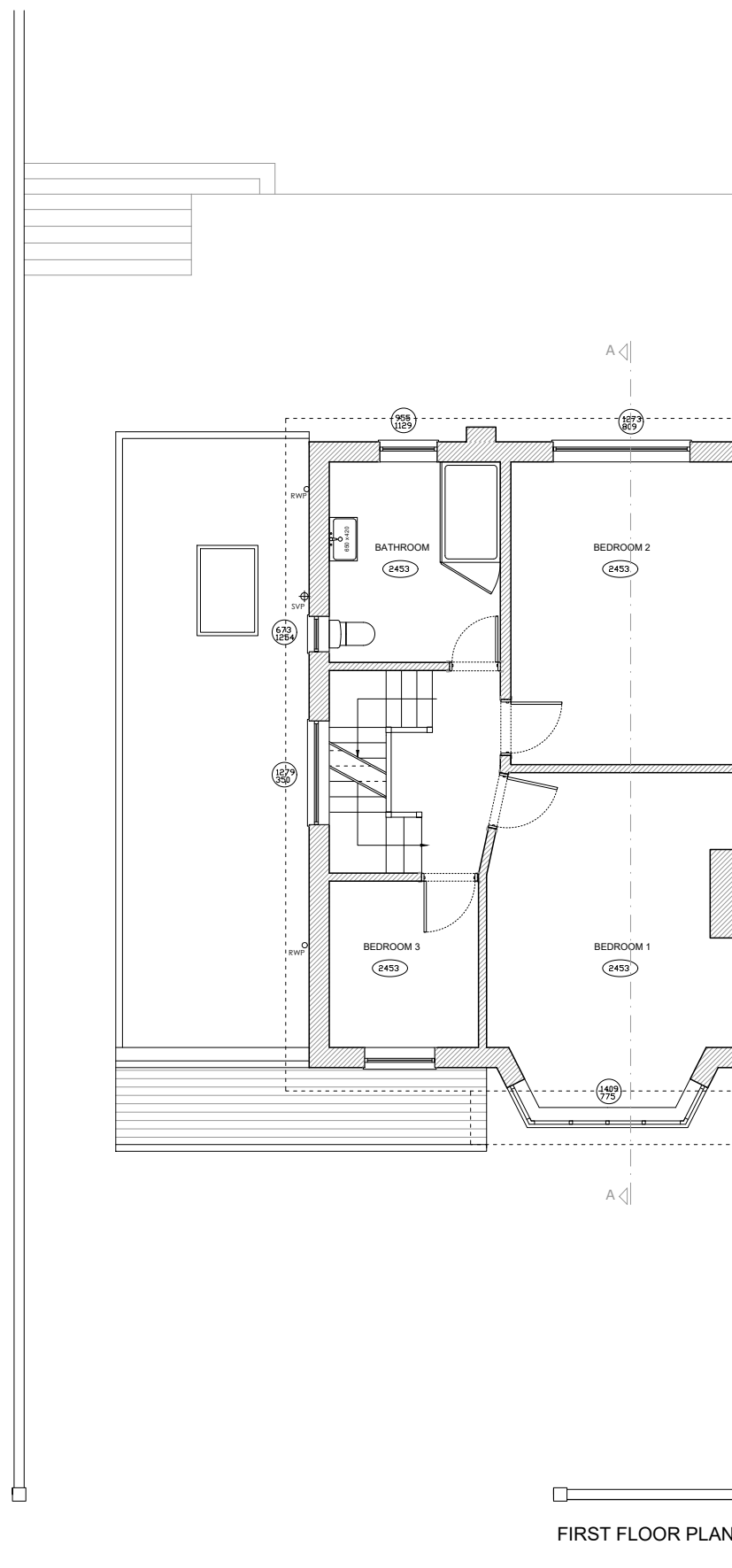


notes:
The contractors are to check all dimensions, drain runs and general conditions on site before works commence, and inform BILD immediately upon discovery of any errors, omissions or discrepancies. All works are to be carried out in accordance with current building regulations, British standards, codes of practice and local authority requirements.



GROUND FLOOR PLAN



FIRST FLOOR PLAN

Revisions

The contents of this plan including the printed notes are copyright. Reproduction in whole or part is not permitted without prior consent of BILD in writing.

Project
67 Ashurst Road
Barnet
EN4

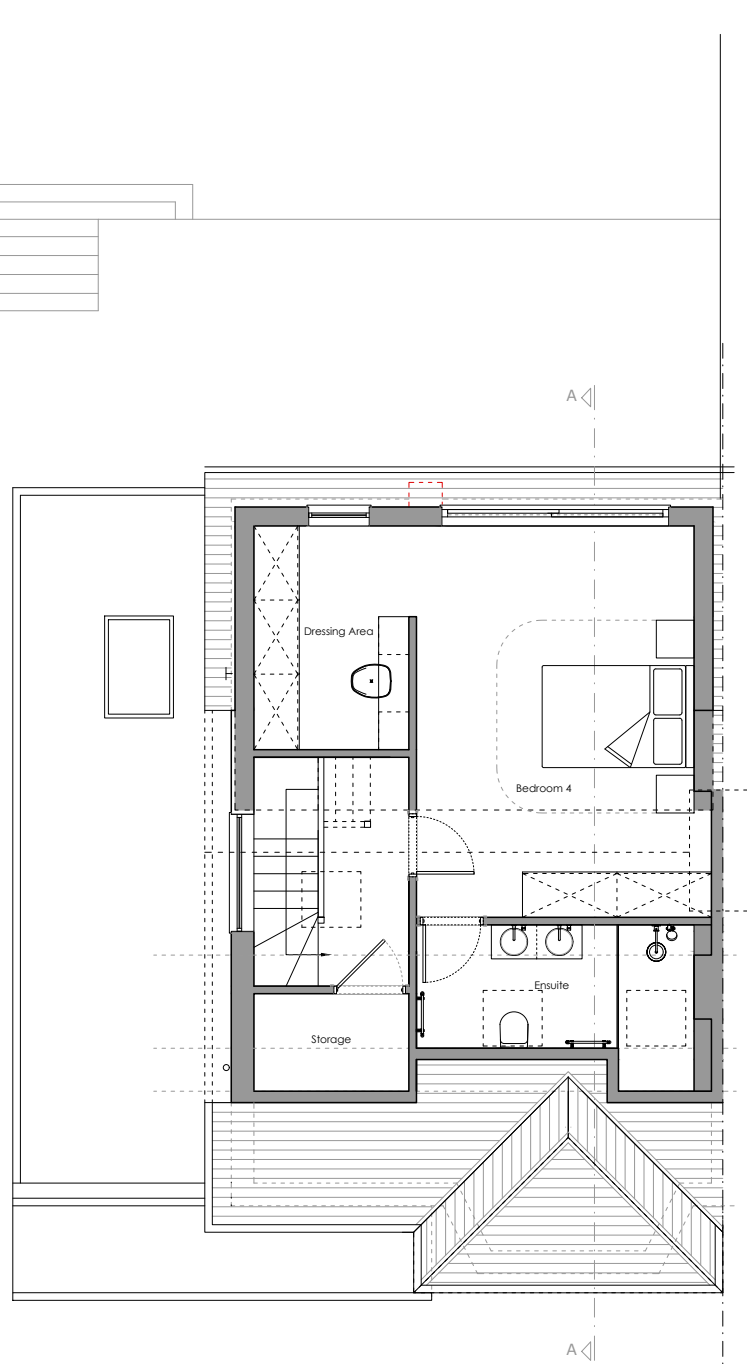
Drawing Title
Proposed Ground and
First Floor Plans

PLANNING

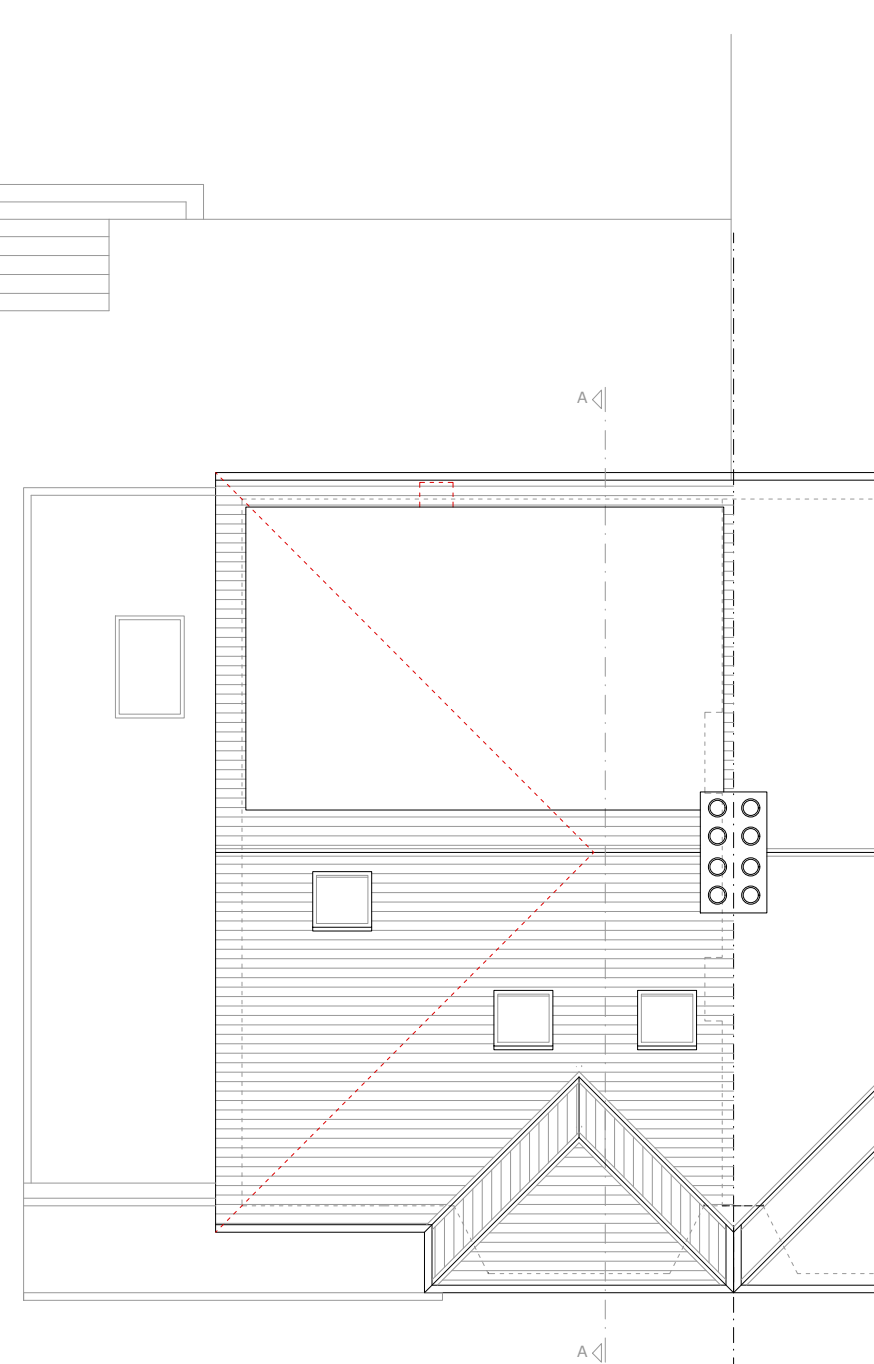
67AG/11/2023 - PL05

Scale	Drawn by	Checked by
A1@1:50 A3@1:100	P.M	S.A

notes:
The contractors are to check all dimensions, drain runs and general conditions on site before works commence, and inform BILD immediately upon discovery of any errors, omissions or discrepancies. All works are to be carried out in accordance with current building regulations, British standards, codes of practice and local authority requirements.

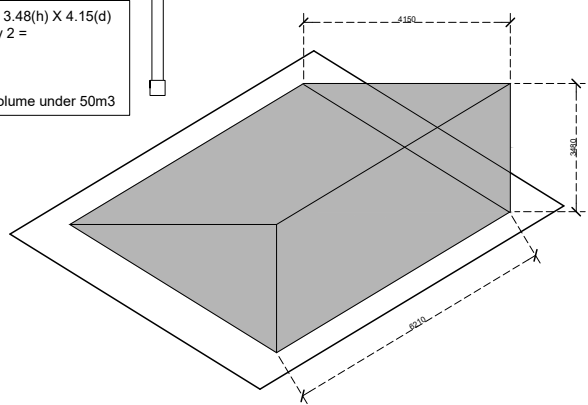


SECOND FLOOR PLAN

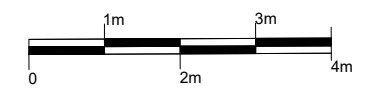


ROOF PLAN

6.21(w) X 3.48(h) X 4.15(d)
divided by 2 =
44.84m³
Dormer volume under 50m³



67 Adhurst Road



Revisions

The contents of this plan including the printed notes are copyright. Reproduction in whole or part is not permitted without prior consent of BILD in writing.

Project
67 Ashurst Road
Barnet
EN4

Drawing Title
Proposed Loft and Roof Plan

PLANNING		
67AG/11/2023 - PL06		
Scale	Drawn by	Checked by
A1@1:50 A3@1:100	P.M	S.A

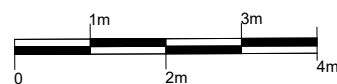
notes:
The contractors are to check all dimensions, drain runs and general conditions on site before works commence, and inform BILD immediately upon discovery of any errors, omissions or discrepancies. All works are to be carried out in accordance with current building regulations, British standards, codes of practice and local authority requirements.



67 Adhurst Road 69 Adhurst Road
Front Elevation



69 Adhurst Road 67 Adhurst Road
Rear Elevation



Revisions	
-----------	--

The contents of this plan including the printed notes are copyright. Reproduction in whole or part is not permitted without prior consent of BILD in writing.

Project
67 Ashurst Road
Barnet
EN4

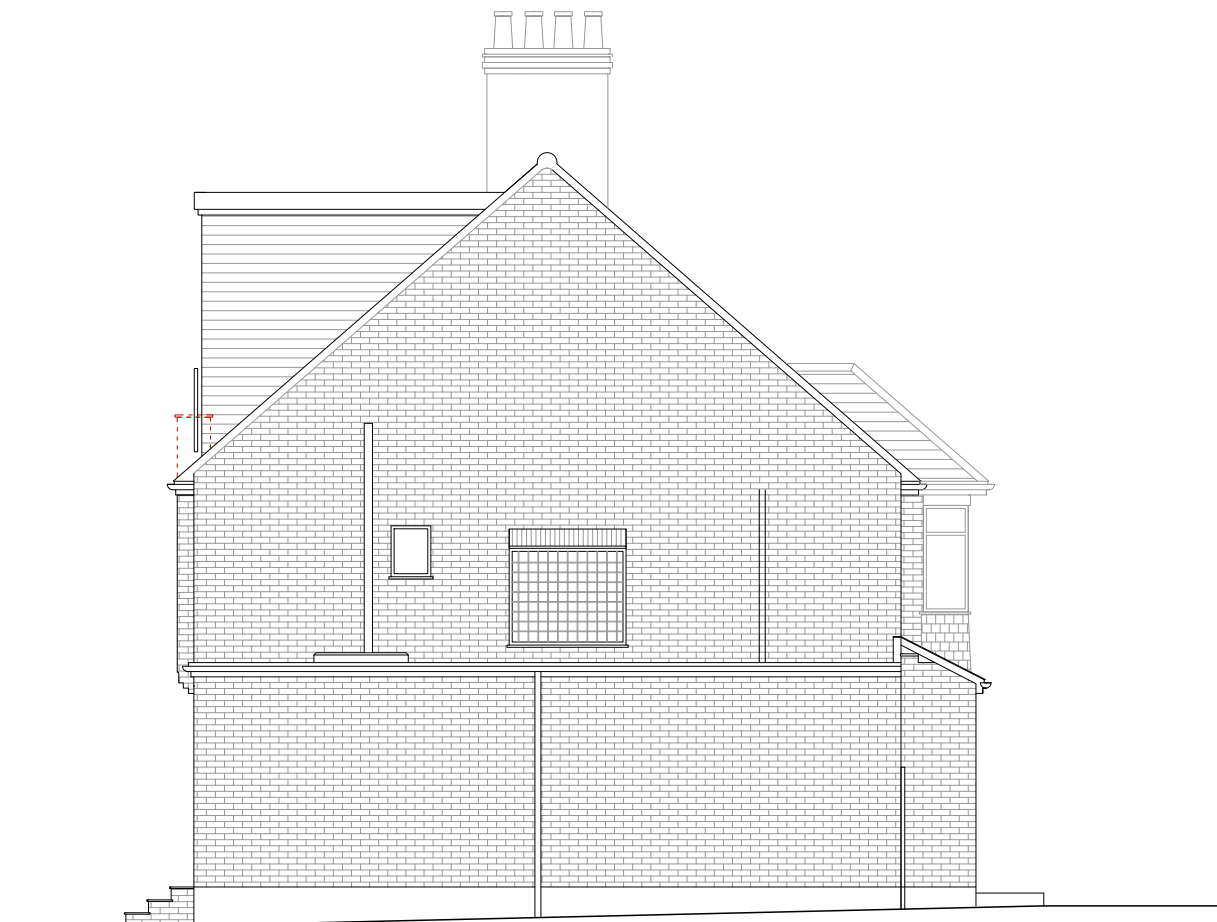
Drawing Title
Proposed Front and Rear
Elevation

PLANNING

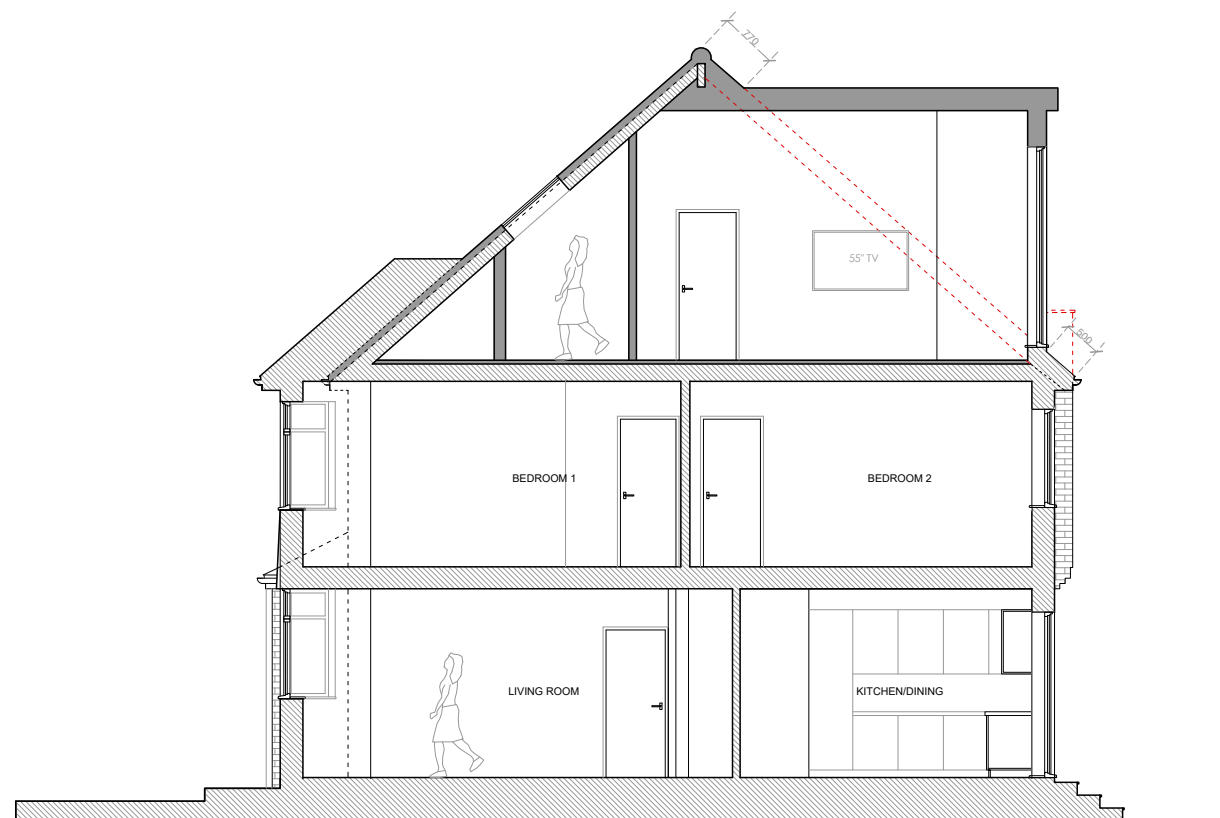
67AG/11/2023 - PL07

Scale	Drawn by	Checked by
A1@1:50 A3@1:100	P.M	S.A

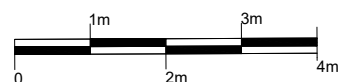
notes:
The contractors are to check all dimensions, drain runs and general conditions on site before works commence, and inform BILD immediately upon discovery of any errors, omissions or discrepancies. All works are to be carried out in accordance with current building regulations, British standards, codes of practice and local authority requirements.



Side Elevation



Section A-A



Revisions

The contents of this plan including the printed notes are copyright. Reproduction in whole or part is not permitted without prior consent of BILD in writing.

Project
67 Ashurst Road
Barnet
EN4

Drawing Title
Proposed Side Elevation
and section A-A

PLANNING

67AG/11/2023 - PL08

Scale	Drawn by	Checked by
A1@1:50 A3@1:100	P.M	S.A