






Station Name:

Newton-Le Willows

Item Ref:	Link to 360 location online	Works Description	NTL Design Guide Ref:	Location Image	Asset List:	Approximate Quantities / Specification
2.6.1	https://tourmkr.com/F1gqtVYOSW/35771862p&17.91h&98.2t	Station Map & Key Local Info Board outside station	NTL Design guide and NR signage guide NR/GN/CIV/300/01		Signage	Replace existing station plan / signage with free issue from NTL in existing frames. Wayfinding signage around the station to be upgraded / enhanced to bring up to NTL and NR standard. PC to carry out detailed survey and design for the station signage. Lump sum with number of signs to be provided as part of the tender.
2.6.2	https://tourmkr.com/F1gqtVYOSW/35771902p&82.51h&91.91t	Station Map & Key Local Info Board outside station	NTL Design guide and NR signage guide NR/GN/CIV/300/01		Signage	Replace existing station plan / signage with free issue from NTL in existing frames. Wayfinding signage around the station to be upgraded / enhanced to bring up to NTL and NR standard. PC to carry out detailed survey and design for the station signage. Lump sum with number of signs to be provided as part of the tender.
2.6.3	https://tourmkr.com/F1gqtVYOSW/35771811p&54.12h&91.03t	Station Map & Key Local Info Board outside platform 1. near the entrance after the first flight of stairs from platform 1	NTL Design guide and NR signage guide NR/GN/CIV/300/01		Signage	Replace existing station plan / signage with free issue from NTL in existing frames. Wayfinding signage around the station to be upgraded / enhanced to bring up to NTL and NR standard. PC to carry out detailed survey and design for the station signage. Lump sum with number of signs to be provided as part of the tender.
2.6.4	https://www.google.com/maps/@53.4533742,-2.6140992,3a,75y,92.47h,83.87t/data=!3m6!1e1!3m4!1s9ri5jN2Z9AQi6GWbIH-6 A!2e0!7i16384!8i8192	Station Map & Key Local Info Board on mill In A49 entrance	NTL Design guide and NR signage guide NR/GN/CIV/300/01		Signage	Replace existing station plan / signage with free issue from NTL in existing frames. Wayfinding signage around the station to be upgraded / enhanced to bring up to NTL and NR standard. PC to carry out detailed survey and design for the station signage. Lump sum with number of signs to be provided as part of the tender.
2.6.5	https://tourmkr.com/F1gqtVYOSW/35771862p&17.91h&98.2t	Braille Station Maps outside station	A.v1.2,RNIB 3D Braille map design guide.		Signage	New frame and posts for Braille Station Maps. Maps to be designed and produced by Contractor.

Station Name:

Newton-Le Willows

Item Ref:	Link to 360 location online	Works Description	NTL Design Guide Ref:	Location Image	Asset List:	Approximate Quantities / Specification
2.6.6	https://tourmkr.com/F1gqtVYOSW/35771811p&54.12h&91.03t	Braille Station Maps outside platform 2	A.v1.2,RNIB 3D Braille map design guide.		Signage	New frame and posts for Braille Station Maps. Maps to be designed and produced by Contractor.
2.6.7	https://www.google.com/maps/@53.4533742,-2.6140992,3a,75y,92.47h,83.87t/data=!3m6!1e1!3m4!1s9ri5iN2Z9AQj6GWbIH-6_A!2e0!7i16384!8i8192	Braille Station Maps outside platform 2	A.v1.2,RNIB 3D Braille map design guide.		Signage	New frame and posts for Braille Station Maps. Maps to be designed and produced by Contractor.
2.6.8	https://tourmkr.com/F1gqtVYOSW/35771858p&3.82h&88.18t	Upgrade Accessible W/C & Baby Change Facilities	21.1		Accessible toilet	Refurbish existing non compliant to NTL design guide to an accessible toilet.
2.6.9	https://www.google.com/maps/@53.452686,-2.6130878,3a,75y,340.86h,85.11t/data=!3m7!1e1!3m5!1s7K7L-cKSiFEvY4f37Z9ZAA!2e0!6shhttps:%2F%2Fstreetviewpixels-pa.googleapis.com%2Fv1%2Fthumbnail%3Fpanoid	Covered Drop Off/Pick Up Point	7.1		Drop Off	Reconfigure disabled bay at front of station for the 1 car 7m covered drop off point. Relocate the vehicle bollards, drop kerbs and reline road markings. Size and manufacturer to be confirmed by the PC
2.6.10	https://www.google.com/maps/@53.4533742,-2.6140992,3a,58.6y,94.16h,87.42t/data=!3m6!1e1!3m4!1s9ri5iN2Z9AQj6GWbIH-6_A!2e0!7i16384!8i8192	Handrail Tactiles & Stair Nosings	6.3, 6.5, 13.1, 18.1, 18.2, 19.1		Stairs	Stair nosings to be deep cleaned / painted / repaired / replaced (100%). Handrail to be changed to compliant double handrails. Handrails to be painted to DFT standard yellow. Approximate length of stairs 50m
2.6.11	N/A	Furniture Painting / Tapping Rails / Window Manifestations	10.1, 10.2, 10.3	N/A	N/A	No Works Required.

Station Name:

Newton-Le Willows

Item Ref:	Link to 360 location online	Works Description	NTL Design Guide Ref:	Location Image	Asset List:	Approximate Quantities / Specification
1.5.12	N/A	Wayfinding - New Assets -PODS & Drop Offs to NTL/NR Standard	NTL Design guide and NR signage guide NR/GN/CIV/300/01	N/A	N/A	Wayfinding signage around the station to be added in relation to new significant assets installed, WC POD and Covered Drop Off. NTL Design Guide and NR standard to be used. PC to carry out detailed survey at delivery and new signage to be agreed with and signed off by Station Manager. Total price to survey, design, supply and fit with approximate number of signs to be provided in the pricing schedule.