

Station	Easting	Northing	Level
AX1	416198.037	309056.927	61.067
AX2	416222.720	309106.239	59.491
AX3	416251.707	309145.395	59.009

PAPER SIZE: A1

NOTES

All dimensions must be checked on site and only scaled from this drawing for planning purposes only

Survey Key:-

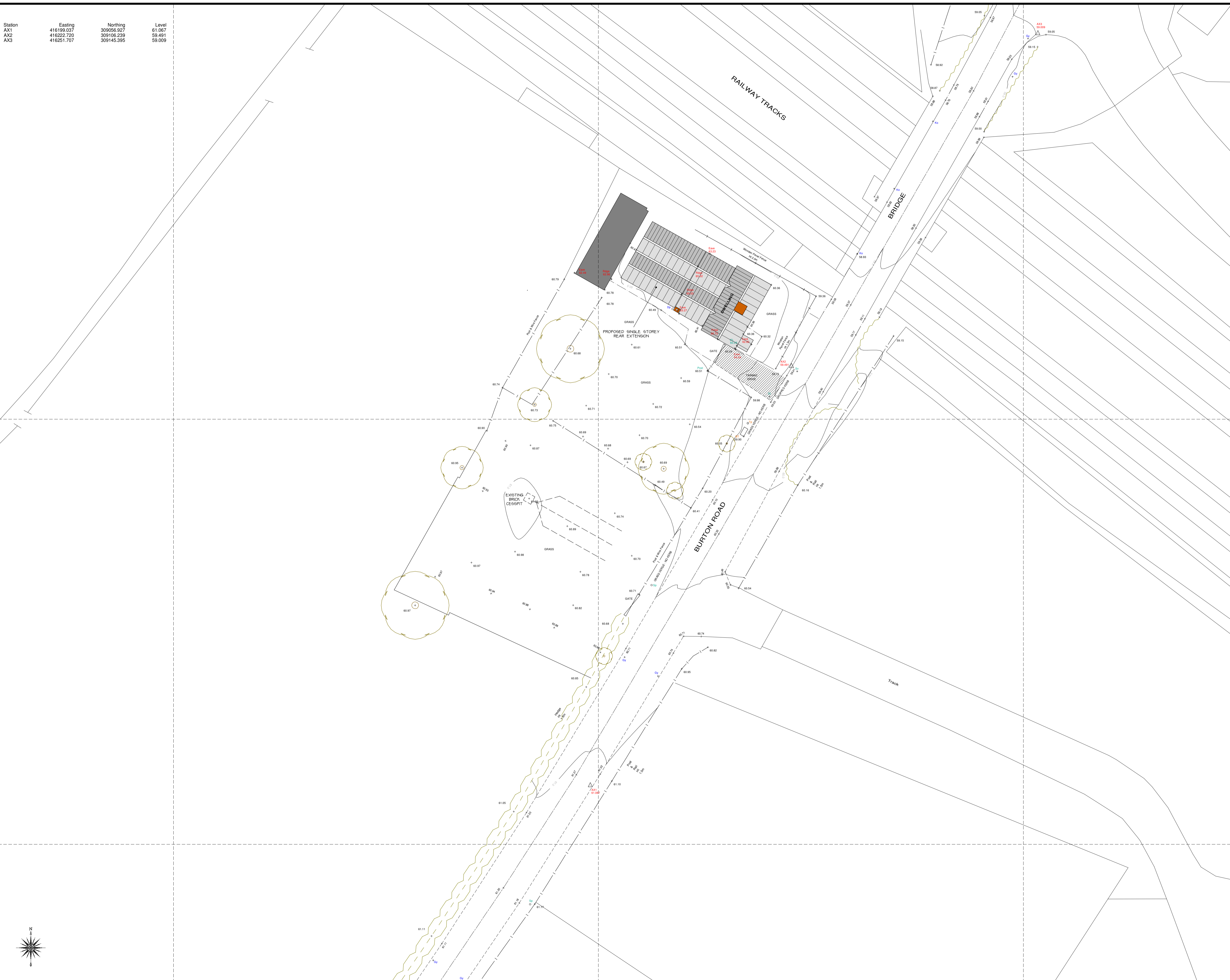
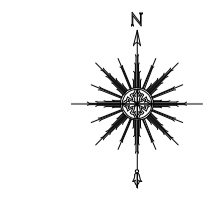
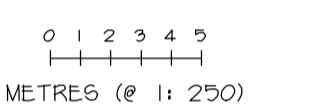
- BO Board
- BS Bench Station
- BT BT Cover
- CB Telephone Control Box
- CR Coal Hole
- CO Underside Cover
- Conc Concrete
- EP Electricity Pole
- FH Fire Hydrant
- FT Flag Profile Target
- FW Four Water Cover
- GU Drainage Gully Cover
- GV Gas Valve
- Gas Gas Cover
- IC Inspection Chamber Cover
- LS Letter Box
- LP Lamp Post
- MC Metal Drainage Channel
- MM Manhole Cover (cast)
- MP Marker Post
- Rap Rain Water Pipe
- SV Water Stop Valve
- SW Storm Water Drain Cover
- TCB Telephone Call Box
- TL Traffic Light
- TP Telegraph Pole
- TV Cable TV Cover
- WM Water Meter Cover

- Survey Control Station
- Tied Pt
- Benchhole
- Water Level (with side measured)
- Spot Level
- Tree (upward to scale)

- Linetypes**
- Fenceline
 - Electricity Transmission Line
 - Hedge
 - Rock Face
 - Embankment Slope
 - Contour Lines
 - Gas Pipeline
 - Water Pipeline

- Building Internals - Specific Codes**
- Structural Ceiling Level
 - False / Suspended Ceiling Level
 - Floor Level
 - Underside of Beam / Opening Level

Some of these symbols may not appear on this drawing



Date	Revisions

© copyright

Client
MR & MRS HAGSTON-COPELAND

Location
GAMES KEEPERS COTTAGE
BURTON ROAD
WHITTINGTON
LICHFIELD
WS14 9NT

Proposal
PROPOSED SINGLE STOREY
REAR EXTENSION

Drawing Title
PROPOSED SITE PLAN

Scale
1: 200

Date JUL 2023	Drawn by MRP
-------------------------	------------------------

Drg No. J3520-204	Revision
-----------------------------	-----------------

MAKING PLANS
architecture

ivy Lodge, Twyford Road, Whittington, Derby, DE65 6DE
T/F 01283 703160 E info@makingplans-architecture.co.uk
W www.makingplans-architecture.co.uk