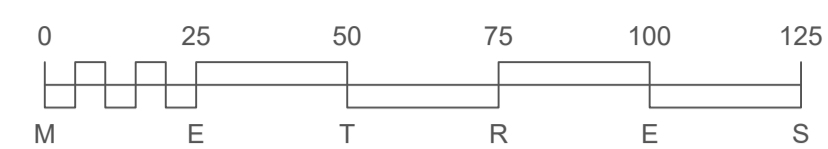
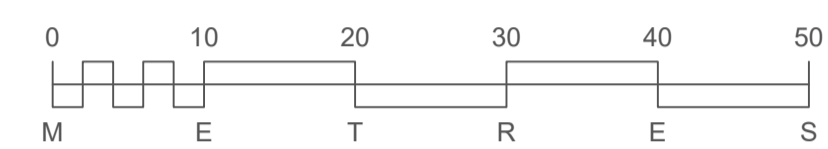


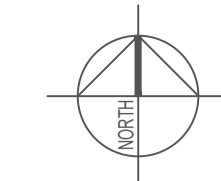
SITE LOCATION PLAN  
SCALE 1:1250



SCALE BAR 1:1250



SCALE BAR 1:500



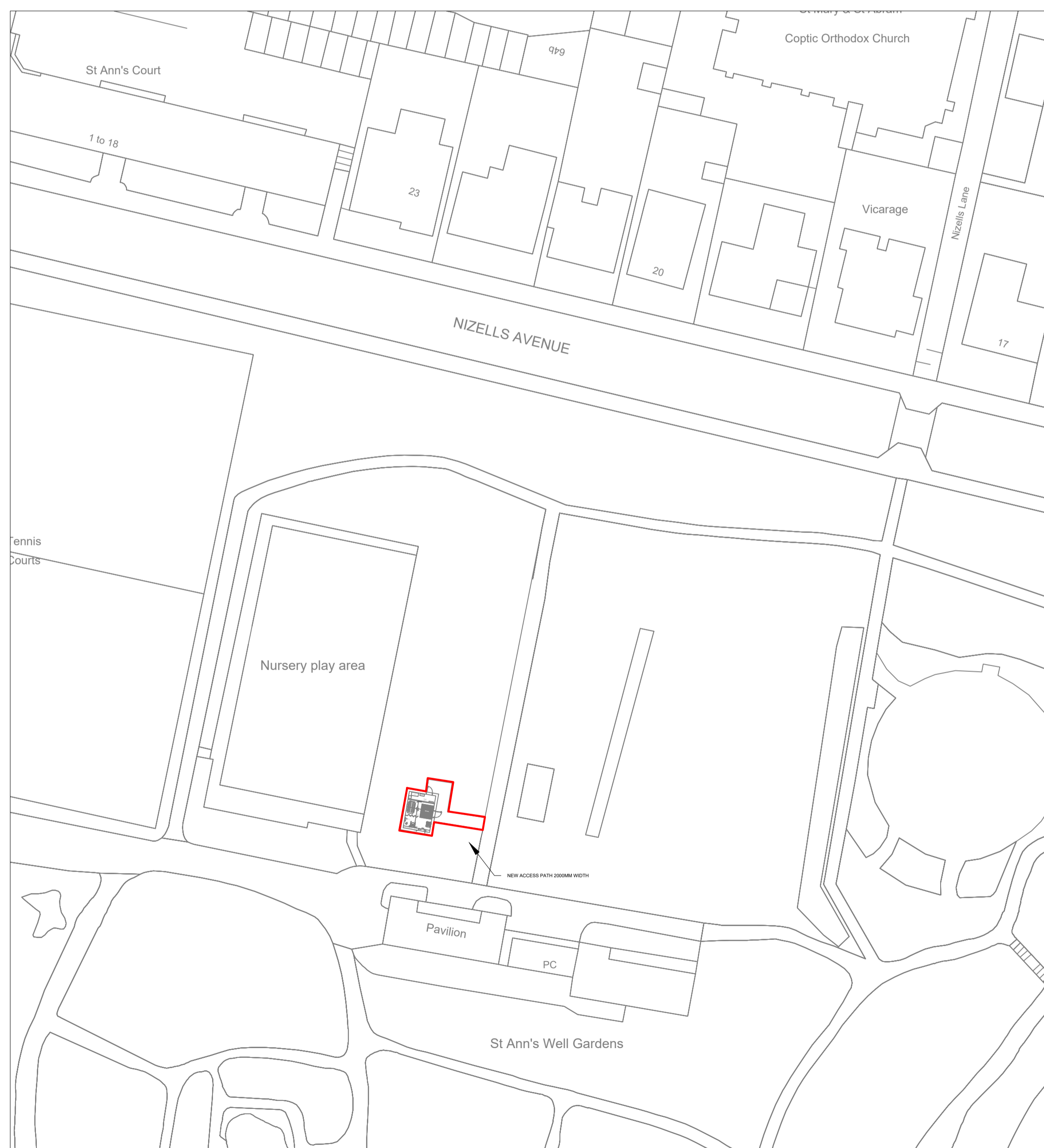
NORTH POINT

Existing Building

Red line denotes boundary of application site



EXISTING BLOCK PLAN  
SCALE 1:500



PROPOSED BLOCK PLAN  
SCALE 1:500

P2	11/12/23	ISSUED FOR PLANNING
P1	07/11/23	ISSUED FOR CLIENT APPROVAL
REV	DATE	DESCRIPTION

Drawing Status

**PLANNING**



BRIGHTON & HOVE CITY COUNCIL  
PROPERTY & DESIGN  
HOVE TOWN HALL  
HOVE, EAST SUSSEX BN3 4AH  
Telephone: (01273) 290000 Fax No: (01273) 291467

Project  
**ST ANNS WELL GARDENS  
CHANGING PLACES WC BLOCK**

Title  
**SITE AND LOCATION PLANS**

Drawn By: LC Checked By: WD Date: DEC 23

Project No: T113 Scale: AS SHOWN AT A1

Drawing No: 000 Revision: P2